



GOVERNMENT GAZETTE

OF THE

REPUBLIC OF NAMIBIA

N\$87.60

WINDHOEK - 28 October 2016

No. 6160

CONTENTS

Page

GENERAL NOTICES

No. 423	Communications Regulatory Authority of Namibia: The Frequency Channeling Plan for the Spectrum Bands 694-790 MHz and 790-862 MHz	1
No. 424	Communications Regulatory Authority of Namibia: Frequency Band Plan, Communications Act, 2009 (Act No. 8 of 2009)	4

General Notices

COMMUNICATIONS REGULATORY AUTHORITY OF NAMIBIA

No. 423

2016

THE FREQUENCY CHANNELING PLAN FOR THE SPECTRUM BANDS 694-790 MHz AND 790-862 MHz

Background

1. The following principles have been considered to define the IMT frequency arrangement:
 - (a) Spectrum efficiency and high level of flexibility in order to adapt to national circumstances as well as to meet the changing need and demand for capacity in time and geography;
 - (b) Protection to broadcasting services below 694 MHz;
 - (c) Use of a 5 MHz block approach which is in line with the foreseen mobile systems to be used in the 700 MHz and 800 MHz spectrum bands;
 - (d) Facilitation of roaming and border coordination; and

- (e) No Digital Terrestrial Television (DTT) services are to be offered in the 694-790 MHz spectrum band.
2. Recommendation ITU-R M.1036-5 as approved by the ITU Radio Assembly provides as follows-

“International Mobile Telecommunications (IMT) encompasses both IMT-2000 and IMT-Advanced collectively.

Key features of IMT-2000 and IMT-Advanced are contained in Recommendation ITU-R M.1645 and ITU-R M-1822. Frequency aspects and unwanted emission parameters are contained in Recommendations ITU-R M.1580, ITU-R M.1581, ITU-R M.2070 and ITU-R M.2071.”

Definitions

1. In these regulations, a word or expression to which a meaning is assigned in the Act or the Regulations has the same meaning, and unless the context otherwise indicates

“Act” means the Communications Act, 2009 (Act No. 8 of 2009)

“IMT” means International Mobile Telecommunications

“ITU” means International Telecommunications Union

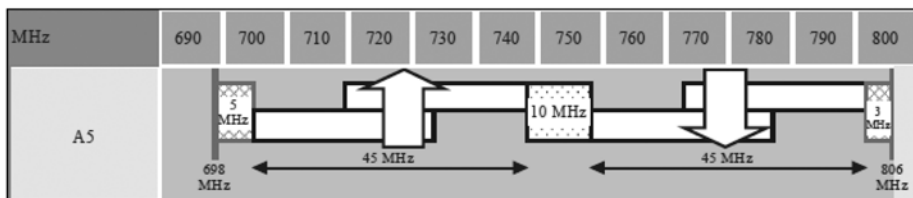
Purpose

2. These regulations set out the Frequency Channeling plan for the provision of IMT services in the spectrum bands 694-790 MHz and 790-890 MHz.

Frequency channeling arrangement for the 694-790 MHz spectrum band

3. The maximum inter-regional harmonisation is achieved by basing the frequency channeling arrangement on the lower duplexer of the APT 700 MHz band plan, as developed in the Asia Pacific Telecommunity and adopted in many parts of the world. This frequency arrangement was approved by the ITU Radio Assembly as contained in ITU-R M.1036-5 and is shown in Figure 1.

Figure 1



4. As graphically depicted above, the 2x 45 MHz FFD frequency channeling arrangement is implemented by using sub-blocks with a dual duplexer solution and conventional duplex arranged. Guard bands of 5MHz and 3MHz are provided at the lower and upper edge of the band to facilitated better co-existence with adjacent radio communications services.

Proposed frequency arrangement for the 790-862 MHz spectrum band

5. The frequency channeling arrangements for the spectrum band 790-862 MHz as approved by the ITU Radio Assembly and contained in ITU-R M.1036-5 is depicted below in figure 2 and figure 3.

Figure 2

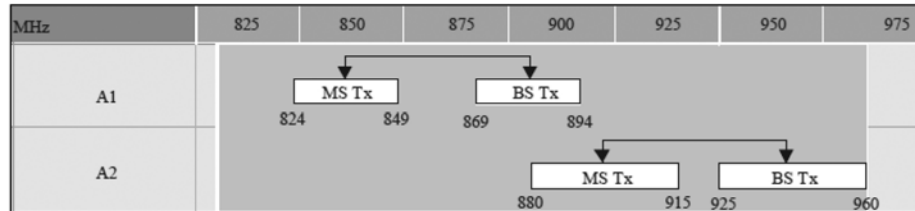



Figure 3



6. IMT systems are operating in FDD mode and use a reversed duplex direction. Mobile terminal transmit is used within the upper band whilst base station transmit is used in the lower band.
7. The frequency channeling plan as depicted in figure 3 for the spectrum band 790-862 MHz will be applicable to Namibia.

Summary of the paired frequency arrangements in the band 694-862 MHz

8. The paired frequency channelling arrangements for IMT in the band 694-862 MHz is indicated in the table below.

Frequency arrangements	Paired Arrangements				Un-paired arrangements (MHz)
	Mobile Station Transmitter (MHz)	Centre gap (MHz)	Base Station Transmitter (MHz)	Duplex Separation (MHz)	
A1	824-849	20	869-894	45	None
A2	880-915	10	925-960	45	None
A3	832-862	11	791-821	41	None
A5	703-748	10	758-803	55	None

F. KISHI

CHAIRPERSON OF THE BOARD OF DIRECTORS

COMMUNICATIONS REGULATORY AUTHORITY OF NAMIBIA

COMMUNICATIONS REGULATORY AUTHORITY OF NAMIBIA

No. 424

2016

FREQUENCY BAND PLAN, COMMUNICATIONS ACT. 2009 (ACT NO. 8 OF 2009)

The Communications Regulatory Authority of Namibia, in terms of section 100(1) and (6) of the Communications Act (Act No.8 of 2009), hereby publishes the Frequency Band Plan of Namibia replacing the Regulations Setting Out the Frequency Band Plan of Namibia as published in Government Gazette No. 5214, General Notice No. 191 dated 31 May 2013, effective from date of publication in the *Gazette*.

1. Definitions

In this Frequency Band Plan, any word or expression to which a meaning is assigned in the Act, shall have the same meaning and –

“Act” means the Communications Act, 2009 (Act No. 8 of 2009)

“ITU” means International Telecommunications Union

“WRC-15” means World Radio Conference held from 2-27 November 2015 in Geneva, Switzerland.

2. Purpose

- (1) The plan sets out the frequency band plan for Namibia in terms of section 100(1) of the Act and incorporate the Final Acts of ITU WRC-15.

3. Applicability

- (1) The Frequency Band Plan is applicable in the assignment of spectrum use licences issued in terms of section 101 of the Act and Regulations regarding Licensing Procedures for Telecommunications and Broadcasting Service Licences and Spectrum Use Licences published in Government Gazette 4785, General Notice No. 272 dated 29 August 2011 as may be amended from time to time.

4. Table of Frequency Allocation

- (1) The table of frequency allocation sets out planned allocations for the radio frequency spectrum in Namibia for spectrum band from 9 kHz to 105 GHz.
- (2) The table is similar to the table set out by the ITU in its Radio Regulations based on the outcomes of WRC-15 and the SADC Frequency Allocation Plan dated April 2016.
- (3) The ITU philosophy for reflecting radiocommunication services in terms of primary and secondary, placing of footnotes and using French alphabetical order therefore also applies. Of particular importance is to note the following:
 - a) PRIMARY services are printed in capitals;
 - b) SECONDARY services are printed in lower case;

- c) The order of listing in each frequency band does not establish priority (listed alphabetically according the French langue);
- d) Where a footnote is printed next to a service that footnote applies only to that service; and
- e) Where a footnote is printed at the bottom of a frequency band that footnote applies to more than one service or all services allocated to the particular frequency band.

NAMIBIA TABLE OF FREQUENCY ALLOCATIONS

ITU Region 1 allocations and footnotes	SADC common allocation/s and relevant ITU footnotes	SADC proposed common sub-allocations / utilisation	Namibia allocation/s and relevant ITU footnotes	Additional information
Below 8.3 kHz (Not allocated) 5.53 5.54	Below 8.3 kHz (Not allocated) 5.53 5.54		Below 8.3 kHz (Not allocated) 5.53 5.54	
8.3 – 9 kHz METEOROLOGICAL AIDS 5.54A 5.54B 5.54C	8.3 – 9 kHz METEOROLOGICAL AIDS 5.54A 5.54B 5.54C		8.3 – 9 kHz METEOROLOGICAL AIDS 5.54A 5.54B 5.54C	
9 – 11.3 kHz METEOROLOGICAL AIDS 5.54A RADIONAVIGATION	9 – 11.3 kHz METEOROLOGICAL AIDS 5.54A RADIONAVIGATION		9 – 11.3 kHz METEOROLOGICAL AIDS 5.54A RADIONAVIGATION	
11.3-14 kHz RADIONAVIGATION	11.3-14 kHz RADIONAVIGATION	SRDs – inductive short-range radiocommunications (9 kHz-135 kHz) Navigational Aids	11.3-14 kHz RADIONAVIGATION	SRDs - see ITU-R Rec. SM.[SRD][1]
14-19.95 kHz FIXED MARITIME MOBILE 5.57 5.55 5.56	14-19.95 kHz FIXED MARITIME MOBILE 5.57 5.56	SRDs – inductive short-range radiocommunications (9 kHz-135 kHz) Maritime mobile communications	14-19.95 kHz FIXED MARITIME MOBILE 5.57 5.56	SRDs - see ITU-R Rec. SM.[SRD]
19.95-20.05 kHz STANDARD FREQUENCY AND TIME SIGNAL (20 kHz)	19.95-20.05 kHz STANDARD FREQUENCY AND TIME SIGNAL (20 kHz)	SRDs – inductive short-range radiocommunications (9 kHz-135 kHz)	19.95-20.05 kHz STANDARD FREQUENCY AND TIME SIGNAL (20 kHz)	SRDs - see ITU-R Rec. SM.[SRD]
20.05-70 kHz FIXED MARITIME MOBILE 5.57 5.56 5.58	20.05-70 kHz FIXED MARITIME MOBILE 5.57 5.56	SRDs – inductive short-range radiocommunications (9 kHz-135 kHz) Maritime mobile communications	20.05-70 kHz FIXED MARITIME MOBILE 5.57 5.56	SRDs - see ITU-R Rec. SM.[SRD]
70-72 kHz RADIONAVIGATION 5.60	70-72 kHz RADIONAVIGATION 5.60	SRDs – inductive short-range radiocommunications (9 kHz-135 kHz) Navigational Aids	70-72 kHz RADIONAVIGATION 5.60	SRDs - see ITU-R Rec. SM.[SRD]
72-84 kHz FIXED MARITIME MOBILE 5.57 RADIONAVIGATION 5.60 5.56	72-84 kHz FIXED MARITIME MOBILE 5.57 RADIONAVIGATION 5.60 5.56	SRDs – inductive short-range radiocommunications (9 kHz-135 kHz) Maritime mobile communications Navigational Aids	72-84 kHz FIXED MARITIME MOBILE 5.57 RADIONAVIGATION 5.60 5.56	SRDs - see ITU-R Rec. SM.[SRD]
84-86 kHz RADIONAVIGATION 5.60	84-86 kHz RADIONAVIGATION 5.60	SRDs – inductive short-range radiocommunications (9 kHz-135 kHz) Navigational Aids	84-86 kHz RADIONAVIGATION 5.60	SRDs - see ITU-R Rec. SM.[SRD]
86-90 kHz FIXED MARITIME MOBILE 5.57 RADIONAVIGATION 5.56	86-90 kHz FIXED MARITIME MOBILE 5.57 RADIONAVIGATION 5.56	SRDs – inductive short-range radiocommunications (9 kHz-135 kHz) Maritime mobile communications Navigational Aids	86-90 kHz FIXED MARITIME MOBILE 5.57 RADIONAVIGATION 5.56	SRDs - see ITU-R Rec. SM.[SRD]

ITU Region 1 allocations and footnotes	SADC common allocation/s and relevant ITU footnotes	SADC proposed common sub-allocations / utilisation	Namibia allocation/s and relevant ITU footnotes	Additional information
90-110 kHz RADIONAVIGATION 5.62 Fixed 5.64	90-110 kHz RADIONAVIGATION 5.62 Fixed 5.64	SRDs – inductive short-range radiocommunications (9 kHz-135 kHz) Navigational Aids	90-110 kHz RADIONAVIGATION 5.62 Fixed 5.64	SRDs - see ITU-R Rec. SM.[SRD]
110-112 kHz FIXED MARITIME MOBILE RADIONAVIGATION 5.64	110-112 kHz FIXED MARITIME MOBILE RADIONAVIGATION 5.64	SRDs – inductive short-range radiocommunications (9 kHz-135 kHz) Maritime mobile communications Navigational Aids	110-112 kHz FIXED MARITIME MOBILE RADIONAVIGATION 5.64	SRDs - see ITU-R Rec. SM.[SRD]
112-115 kHz RADIONAVIGATION 5.60	112-115 kHz RADIONAVIGATION 5.60	SRDs – inductive short-range radiocommunications (9 kHz-135 kHz) Navigational Aids	112-115 kHz RADIONAVIGATION 5.60	SRDs - see ITU-R Rec. SM.[SRD]
115-117.6 kHz RADIONAVIGATION 5.60 Fixed Maritime mobile 5.64 5.66	115-117.6 kHz RADIONAVIGATION 5.60 Fixed Maritime mobile 5.64	SRDs – inductive short-range radiocommunications (9 kHz-135 kHz) Navigational Aids Maritime mobile communications	115-117.6 kHz RADIONAVIGATION 5.60 Fixed Maritime mobile 5.64	SRDs - see ITU-R Rec. SM.[SRD]
117.6-126 kHz FIXED MARITIME MOBILE RADIONAVIGATION 5.60 5.64	117.6-126 kHz FIXED MARITIME MOBILE RADIONAVIGATION 5.60 5.64	SRDs – inductive short-range radiocommunications (9 kHz-135 kHz) Navigational Aids Maritime mobile communications	117.6-126 kHz FIXED MARITIME MOBILE RADIONAVIGATION 5.60 5.64	SRDs - see ITU-R Rec. SM.[SRD]
126-129 kHz RADIONAVIGATION 5.60	126-129 kHz RADIONAVIGATION 5.60	SRDs – inductive short-range radiocommunications (9 kHz-135 kHz) Navigational Aids	126-129 kHz RADIONAVIGATION 5.60	SRDs - see ITU-R Rec. SM.[SRD]
129-130 kHz FIXED MARITIME MOBILE RADIONAVIGATION 5.60 5.64	129-130 kHz FIXED MARITIME MOBILE RADIONAVIGATION 5.60 5.64	SRDs – inductive short-range radiocommunications (9 kHz-135 kHz) Navigational Aids Maritime mobile communications	129-130 kHz FIXED MARITIME MOBILE RADIONAVIGATION 5.60 5.64	SRDs - see ITU-R Rec. SM.[SRD]
130-135.7 kHz FIXED MARITIME MOBILE 5.64 5.67	130-135.7 kHz FIXED MARITIME MOBILE 5.64	SRDs – inductive short-range radiocommunications (9 kHz-135 kHz) Maritime mobile communications	130-135.7 kHz FIXED MARITIME MOBILE 5.64	SRDs - see ITU-R Rec. SM.[SRD]
135.7-137.8 kHz FIXED MARITIME MOBILE Amateur 5.67A 5.64 5.67 5.67B	135.7-137.8 kHz FIXED MARITIME MOBILE Amateur 5.67A 5.64	Maritime mobile communications Amateur	135.7-137.8 kHz FIXED MARITIME MOBILE Amateur 5.67A 5.64	Amateur (135.7-137.8 kHz) services are limited to maximum radiated power of 1 W (e.i.r.p).
137.8-148.5 kHz FIXED MARITIME MOBILE 5.64 5.67	137.8-148.5 kHz FIXED MARITIME MOBILE 5.64	Maritime mobile communications	137.8-148.5 kHz FIXED MARITIME MOBILE 5.64	
148.5-255 kHz BROADCASTING 5.68 5.69 5.70	148.5-200 kHz BROADCASTING 5.68	Broadcasting	148.5-200 kHz BROADCASTING 5.68	Frequency assignment Plan (GE75) applies
	200-255 kHz AERONAUTICAL RADIONAVIGATION SERVICE 5.70		200-255 kHz AERONAUTICAL RADIONAVIGATION SERVICE 5.70	
255-283.5 kHz BROADCASTING AERONAUTICAL RADIONAVIGATION 5.70 5.71	255-283.5 kHz AERONAUTICAL RADIONAVIGATION 5.70		255-283.5 kHz AERONAUTICAL RADIONAVIGATION 5.70	

ITU Region 1 allocations and footnotes	SADC common allocation/s and relevant ITU footnotes	SADC proposed common sub-allocations / utilisation	Namibia allocation/s and relevant ITU footnotes	Additional information
283.5-315 kHz AERONAUTICAL RADIONAVIGATION MARITIME RADIONAVIGATION (radiobeacons) 5.73 5.74	283.5-315 kHz AERONAUTICAL RADIONAVIGATION MARITIME RADIONAVIGATION (radiobeacons) 5.73 5.74		283.5-315 kHz AERONAUTICAL RADIONAVIGATION MARITIME RADIONAVIGATION (radiobeacons) 5.73 5.74	
315-325 kHz AERONAUTICAL RADIONAVIGATION Maritime radionavigation (radiobeacons) 5.73 5.75	315-325 kHz AERONAUTICAL RADIONAVIGATION Maritime radionavigation (radiobeacons) 5.73		315-325 kHz AERONAUTICAL RADIONAVIGATION Maritime radionavigation (radiobeacons) 5.73	
325-405 kHz AERONAUTICAL RADIONAVIGATION	325-405 kHz AERONAUTICAL RADIONAVIGATION		325-405 kHz AERONAUTICAL RADIONAVIGATION	
405-415 kHz RADIONAVIGATION 5.76	405-415 kHz RADIONAVIGATION 5.76	Navigational Aids	405-415 kHz RADIONAVIGATION 5.76	
415-435 kHz MARITIME MOBILE 5.79 AERONAUTICAL RADIONAVIGATION	415-435 kHz MARITIME MOBILE 5.79 AERONAUTICAL RADIONAVIGATION	Maritime mobile communications Under the MMS the use of the band 415-495 kHz is limited to radiotelegraphy.	415-435 kHz MARITIME MOBILE 5.79 AERONAUTICAL RADIONAVIGATION	
435-472 kHz MARITIME MOBILE 5.79 Aeronautical radionavigation 5.77 5.82	435-472 kHz MARITIME MOBILE 5.79 Aeronautical radionavigation 5.77 5.82	Maritime mobile communications Coast Stations in the NAVTEX service on 490 kHz; Res.339 applies. Transmission of navigational and meteorological warnings and urgent info for ships (NBDP telegraphy). Articles 31 and 52 apply.	435-472 kHz MARITIME MOBILE 5.79 Aeronautical radionavigation 5.77 5.82	
472-479 kHz MARITIME MOBILE 5.79 Amateur 5.A123 Aeronautical radionavigation 5.77 5.80 5.82 5.B123	472-479 kHz MARITIME MOBILE 5.79 Amateur ADD 5.A123 Aeronautical radionavigation 5.77 5.80 5.82 5.B123		472-479 kHz MARITIME MOBILE 5.79 Amateur 5.A123 Aeronautical radionavigation 5.77 5.80 5.82 5.B123	
479-495 kHz MARITIME MOBILE 5.79 5.79A Aeronautical radionavigation 5.77 5.82	479-495 kHz MARITIME MOBILE 5.79 5.79A Aeronautical radionavigation 5.77 5.82		479-495 kHz MARITIME MOBILE 5.79 5.79A Aeronautical radionavigation 5.77 5.82	
495-505 kHz MARITIME MOBILE	495-505 kHz MARITIME MOBILE	Limited to radiotelegraphy; Articles 31 and 52 apply.	495-505 kHz MARITIME MOBILE	
505-526.5 kHz MARITIME MOBILE 5.79 5.79A 5.84 AERONAUTICAL RADIONAVIGATION	505-526.5 kHz MARITIME MOBILE 5.79 5.79A 5.84 AERONAUTICAL RADIONAVIGATION	Maritime mobile communications Coast Stations in the NAVTEX service on 518 kHz; Res.339 applies. Articles 31 and 52 apply. Under the MMS the use of the band 505-526.5 kHz is limited to radiotelegraphy.	505-526.5 kHz MARITIME MOBILE 5.79 5.79A 5.84 AERONAUTICAL RADIONAVIGATION	

ITU Region 1 allocations and footnotes	SADC common allocation/s and relevant ITU footnotes	SADC proposed common sub-allocations / utilisation	Namibia allocation/s and relevant ITU footnotes	Additional information
526.5-1 606.5 kHz BROADCASTING 5.87 5.87A	526.5-535 kHz BROADCASTING Mobile <u>5.87</u>	Land and/or maritime mobile communications	526.5-535 kHz BROADCASTING Mobile 5.87	
	535-1 606.5 kHz BROADCASTING <u>5.87</u>	MW Sound broadcasting (535.5-1606.5 kHz); GE75 applies	535-1 606.5 kHz BROADCASTING 5.87	
1 606.5-1 625 kHz FIXED MARITIME MOBILE 5.90 LAND MOBILE 5.92	1 606.5-1 625 kHz FIXED MARITIME MOBILE 5.90 LAND MOBILE 5.92	Maritime mobile communications Land mobile communications	1 606.5-1 625 kHz FIXED MARITIME MOBILE 5.90 LAND MOBILE 5.92	
1 625-1 635 kHz RADIOLOCATION 5.93	1 625-1 635 kHz RADIOLOCATION 5.93	Navigational Aids	1 625-1 635 kHz RADIOLOCATION 5.93	
1 635-1 800 kHz FIXED MARITIME MOBILE 5.90 LAND MOBILE 5.92 5.96	1 635-1 800 kHz FIXED MARITIME MOBILE 5.90 LAND MOBILE 5.92	Maritime mobile communications Land mobile communications	1 635-1 800 kHz FIXED MARITIME MOBILE 5.90 LAND MOBILE 5.92	
1 800-1 810 kHz RADIOLOCATION 5.93	1 800-1 810 kHz RADIOLOCATION <u>5.93</u>	Navigational Aids	1 800-1 810 kHz RADIOLOCATION 5.93	
1 810-1 850 kHz AMATEUR 5.98 5.99 5.100 5.101	1 810-1 850 kHz AMATEUR <u>5.98 5.100 5.101</u>	Amateur communications	1 810-1 850 kHz AMATEUR 5.98 5.100 5.101	
1 850-2 000 kHz FIXED MOBILE except aeronautical mobile 5.92 5.96 5.103	1 850-2 000 kHz FIXED MOBILE except aeronautical mobile 5.92 5.103	Maritime and/or land mobile communications	1 850-2 000 kHz FIXED MOBILE except aeronautical mobile 5.92 5.103	
2 000-2 025 kHz FIXED MOBILE except aeronautical mobile (R) 5.92 5.103	2 000-2 025 kHz FIXED MOBILE except aeronautical mobile (R) 5.92 5.103	Maritime and/or land mobile communications	2 000-2 025 kHz FIXED MOBILE except aeronautical mobile (R) 5.92 5.103	
2 025-2 045 kHz FIXED MOBILE except aeronautical mobile (R) Meteorological aids 5.104 5.92 5.103	2 025-2 045 kHz FIXED MOBILE except aeronautical mobile (R) Meteorological aids 5.104 5.92 5.103	Maritime and/or land mobile communications	2 025-2 045 kHz FIXED MOBILE except aeronautical mobile (R) Meteorological aids 5.104 5.925.103	
2 045-2 160 kHz FIXED MARITIME MOBILE LAND MOBILE 5.92	2 045-2 160 kHz FIXED MARITIME MOBILE LAND MOBILE 5.92	Maritime and/or land mobile communications	2 045-2 160 kHz FIXED MARITIME MOBILE LAND MOBILE 5.92	
2 160-2 170 kHz RADIOLOCATION 5.93 5.107	2 160-2 170 kHz RADIOLOCATION <u>5.93 5.107</u>	Navigational aids	2 160-2 170 kHz RADIOLOCATION 5.93 5.107	
2 170-2 173.5 kHz MARITIME MOBILE	2 170-2 173.5 kHz MARITIME MOBILE	Maritime mobile communications	2 170-2 173.5 kHz MARITIME MOBILE	

ITU Region 1 allocations and footnotes	SADC common allocation/s and relevant ITU footnotes	SADC proposed common sub-allocations / utilisation	Namibia allocation/s and relevant ITU footnotes	Additional information
2 173.5-2 190.5 kHz MOBILE (distress and calling) 5.108 5.109 5.110 5.111	2 173.5-2 190.5 kHz MOBILE (distress and calling) 5.108 5.109 5.110 5.111	2 182 kHz is an international distress and calling frequency for radiotelephony. 2 187.5 kHz – DSC for distress and calling; Article 31 applies. 2 174.5 kHz – international distress frequency for NBDP telegraphy; Article 31 applies.	2 173.5-2 190.5 kHz MOBILE (distress and calling) 5.108 5.109 5.110 5.111	Articles 31 and 52 applies
2 190.5-2 194 kHz MARITIME MOBILE	2 190.5-2 194 kHz MARITIME MOBILE	Maritime mobile communications	2 190.5-2 194 kHz MARITIME MOBILE	
2 194-2 300 kHz FIXED MOBILE except aeronautical mobile (R) 5.92 5.103 5.112	2 194-2 300 kHz FIXED MOBILE except aeronautical mobile (R) 5.92 5.103	Maritime and/or land mobile communications	2 194-2 300 kHz FIXED MOBILE except aeronautical mobile (R) 5.92 5.103	
2 300-2 498 kHz FIXED MOBILE except aeronautical mobile (R) BROADCASTING 5.113 5.103	2 300-2 498 kHz FIXED MOBILE except aeronautical mobile (R) BROADCASTING 5.113 5.103	Maritime and/or land mobile communications	2 300-2 498 kHz FIXED MOBILE except aeronautical mobile (R) BROADCASTING 5.113 5.103	
2 498-2 501 kHz STANDARD FREQUENCY AND TIME SIGNAL (2 500 kHz)	2 498-2 501 kHz STANDARD FREQUENCY AND TIME SIGNAL (2 500 kHz)		2 498-2 501 kHz STANDARD FREQUENCY AND TIME SIGNAL (2 500 kHz)	
2 501-2 502 kHz STANDARD FREQUENCY AND TIME SIGNAL Space Research	2 501-2 502 kHz STANDARD FREQUENCY AND TIME SIGNAL Space Research		2 501-2 502 kHz STANDARD FREQUENCY AND TIME SIGNAL Space Research	
2 502-2 625 kHz FIXED MOBILE except aeronautical mobile (R) 5.92 5.103 5.114	2 502-2 625 kHz FIXED MOBILE except aeronautical mobile (R) 5.92 5.103	Maritime and/or land mobile communications	2 502-2 625 kHz FIXED MOBILE except aeronautical mobile (R) 5.92 5.103	
2 625-2 650 kHz MARITIME MOBILE MARITIME RADIO-NAVIGATION 5.92	2 625-2 650 kHz MARITIME MOBILE MARITIME RADIO-NAVIGATION 5.92	Maritime mobile communications	2 625-2 650 kHz MARITIME MOBILE MARITIME RADIO-NAVIGATION 5.92	
2 650-2 850 kHz FIXED MOBILE except aeronautical mobile (R) 5.92 5.103	2 650-2 850 kHz FIXED MOBILE except aeronautical mobile (R) 5.92 5.103	Maritime and/or land mobile communications	2 650-2 850 kHz FIXED MOBILE except aeronautical mobile (R) 5.92 5.103	
2 850-3 025 kHz AERONAUTICAL MOBILE (R) 5.111 5.115	2 850-3 025 kHz AERONAUTICAL MOBILE (R) 5.111 5.115	Aeronautical mobile (R) 3 023 kHz may be used under the MMS for search and rescue operations (see Article 31)	2 850-3 025 kHz AERONAUTICAL MOBILE (R) 5.111 5.115	Appendix 27 Allotment Plan applies
3 025-3 155 kHz AERONAUTICAL MOBILE (OR)	3 025-3 155 kHz AERONAUTICAL MOBILE (OR)	Aeronautical mobile (OR)	3 025-3 155 kHz AERONAUTICAL MOBILE (OR)	Appendix 26 Allotment Plan applies

ITU Region 1 allocations and footnotes	SADC common allocation/s and relevant ITU footnotes	SADC proposed common sub-allocations / utilisation	Namibia allocation/s and relevant ITU footnotes	Additional information
3 155-3 200 kHz FIXED MOBILE except aeronautical mobile (R) 5.116 5.117	3 155-3 200 kHz FIXED MOBILE except aeronautical mobile (R) 5.116	Maritime and/or land mobile communications SRDs: Wireless hearing Aides	3 155-3 200 kHz FIXED MOBILE except aeronautical mobile (R) 5.116	Worldwide channel for low power hearing aids (3155-3195 kHz). Additional channels may be assigned in the band 3155-3400 kHz; see also ITU-R Rec.[SRD]
3 200-3 230 kHz FIXED MOBILE except aeronautical mobile (R) BROADCASTING 5.113 5.116	3 200-3 230 kHz FIXED MOBILE except aeronautical mobile (R) BROADCASTING 5.113 5.116	Maritime and/or land mobile communications	3 200-3 230 kHz FIXED MOBILE except aeronautical mobile (R) BROADCASTING 5.113 5.116	Worldwide channel for low power hearing aids (3155-3195 kHz). Additional channels may be assigned in the band 3155-3400 kHz.
3 230-3 400 kHz FIXED MOBILE except aeronautical mobile BROADCASTING 5.113 5.116 5.118	3 230-3 400 kHz FIXED MOBILE except aeronautical mobile BROADCASTING 5.113 5.116	Maritime and/or land mobile communications	3 230-3 400 kHz FIXED MOBILE except aeronautical mobile BROADCASTING 5.113 5.116	Worldwide channel for low power hearing aids (3155-3195 kHz). Additional channels may be assigned in the band 3155-3400 kHz.
3 400-3 500 kHz AERONAUTICAL MOBILE (R)	3 400-3 500 kHz AERONAUTICAL MOBILE (R)	Aeronautical mobile (R)	3 400-3 500 kHz AERONAUTICAL MOBILE (R)	Appendix 27 Allotment Plan applies
3 500-3 800 kHz AMATEUR FIXED MOBILE except aeronautical mobile 5.92	3 500-3 800 kHz AMATEUR FIXED MOBILE except aeronautical mobile 5.92	Amateur communications Maritime and/or land mobile communications	3 500-3 800 kHz AMATEUR FIXED MOBILE except aeronautical mobile 5.92	
3 800-3 900 kHz FIXED AERONAUTICAL MOBILE (OR) LAND MOBILE	3 800-3 900 kHz FIXED AERONAUTICAL MOBILE (OR) LAND MOBILE	Aeronautical mobile (OR)	3 800-3 900 kHz FIXED AERONAUTICAL MOBILE (OR) LAND MOBILE	Appendix 26 Allotment Plan applies
3 900-3 950 kHz AERONAUTICAL MOBILE (OR) 5.123	3 900-3 950 kHz AERONAUTICAL MOBILE (OR) BROADCASTING 5.123	Aeronautical mobile (OR)	3 900-3 950 kHz AERONAUTICAL MOBILE (OR) BROADCASTING 5.123	Appendix 26 Allotment Plan applies
3 950-4 000 kHz FIXED BROADCASTING	3 950-4 000 kHz FIXED BROADCASTING		3 950-4 000 kHz FIXED BROADCASTING	
4 000-4 063 kHz FIXED MARITIME MOBILE 5.127 5.126	4 000-4 063 kHz FIXED MARITIME MOBILE 5.127	Maritime mobile communications Use of the band 4000-4063 kHz by the MMS is limited to ship stations using radiotelephony	4 000-4 063 kHz FIXED MARITIME MOBILE 5.127	

ITU Region 1 allocations and footnotes	SADC common allocation/s and relevant ITU footnotes	SADC proposed common sub-allocations / utilisation	Namibia allocation/s and relevant ITU footnotes	Additional information
4 063-4 438 kHz MARITIME MOBILE 5.79A 5.109 5.110 5.130 5.131 5.132 5.128	4 063-4 438 kHz MARITIME MOBILE 5.79A 5.109 5.110 5.130 5.131 5.132 <u>5.128</u>	Maritime mobile communications 4209.5 kHz - Coast Stations in the NAVTEX service; Res.339 applies. Articles 31 and 52 apply. 4207.5 kHz – DSC for distress and calling; Article 31 applies. 4177.5 kHz – international distress frequency for NBDP telegraphy; Article 31 applies. 4125 kHz – use of this frequency prescribed in Article 31. 4209.5 kHz – exclusive for transmission by coast stations of meteorological and navigational warnings and urgent information to ships (NBDP). 4210 kHz – maritime safety information (MSI); App.17 applies.	4 063-4 438 kHz MARITIME MOBILE 5.79A 5.109 5.110 5.130 5.131 5.132 5.128	ITU RR Appendix 17 Channelling Plan applies ITU RR Appendix 25 Allotment Plan applies
4 438-4 488 kHz FIXED MOBILE except aeronautical mobile (R) Radiolocation 5.A.115 5.B.115	4 438-4 488 kHz FIXED MOBILE except aeronautical mobile (R) Radiolocation 5.A.115 5.B.115	Maritime and/or land mobile communications	4 438-4 488 kHz FIXED MOBILE except aeronautical mobile (R) Radiolocation 5.A.115 5.B.115	
4 488 -4 650 kHz FIXED MOBILE except aeronautical mobile (R)	4 488 -4 650 kHz FIXED MOBILE except aeronautical mobile (R)	Aeronautical mobile	4 488 -4 650 kHz FIXED MOBILE except aeronautical mobile (R)	Appendix 27 Allotment Plan applies
4 700-4 750 kHz AERONAUTICAL MOBILE (OR)	4 700-4 750 kHz AERONAUTICAL MOBILE (OR)	Aeronautical mobile	4 700-4 750 kHz AERONAUTICAL MOBILE (OR)	Appendix 26 Allotment Plan applies
4 750-4 850 kHz FIXED AERONAUTICAL MOBILE (OR) LAND MOBILE BROADCASTING 5.113	4 750-4 850 kHz FIXED AERONAUTICAL MOBILE (OR) LAND MOBILE BROADCASTING 5.113	Aeronautical and/or land mobile Sound broadcasting	4 750-4 850 kHz FIXED AERONAUTICAL MOBILE (OR) LAND MOBILE BROADCASTING 5.113	
4 850-4 995 kHz FIXED LAND MOBILE BROADCASTING 5.113	4 850-4 995 kHz FIXED LAND MOBILE BROADCASTING 5.113	Land mobile Sound broadcasting	4 850-4 995 kHz FIXED LAND MOBILE BROADCASTING 5.113	
4 995-5 003 kHz STANDARD FREQUENCY AND TIME SIGNAL (5 000 kHz)	4 995-5 003 kHz STANDARD FREQUENCY AND TIME SIGNAL (5 000 kHz)		4 995-5 003 kHz STANDARD FREQUENCY AND TIME SIGNAL (5 000 kHz)	
5 003-5 005 kHz STANDARD FREQUENCY AND TIME SIGNAL Space research	5 003-5 005 kHz STANDARD FREQUENCY AND TIME SIGNAL Space research		5 003-5 005 kHz STANDARD FREQUENCY AND TIME SIGNAL Space research	
5 005-5 060 kHz FIXED BROADCASTING 5.113	5 005-5 060 kHz FIXED BROADCASTING 5.113	Sound broadcasting	5 005-5 060 kHz FIXED BROADCASTING 5.113	

ITU Region 1 allocations and footnotes	SADC common allocation/s and relevant ITU footnotes	SADC proposed common sub-allocations / utilisation	Namibia allocation/s and relevant ITU footnotes	Additional information
5 060-5 250 kHz FIXED Mobile except aeronautical mobile 5.133	5 060-5 250 kHz FIXED Mobile except aeronautical mobile	SADC harmonised HF frequencies for cross-border mobile communications; see Annex G.	5 060-5 250 kHz FIXED Mobile except aeronautical mobile	
5 250-5 275 kHz FIXED MOBILE except aeronautical mobile Radiolocation 5.A115 5.C115	5 250-5275 kHz FIXED MOBILE except aeronautical mobile Radiolocation 5.A115 5.C115	SADC harmonised HF frequencies for cross-border mobile communications; see Annex G.	5 250-5275 kHz FIXED MOBILE except aeronautical mobile Radiolocation 5.A115 5.C115	
5 275 -5 351.5kHz FIXED MOBILE except aeronautical mobile	5 275 -5 351.5 kHz FIXED MOBILE except aeronautical mobile	Aeronautical mobile	5 275 -5 351.5 kHz FIXED MOBILE except aeronautical mobile	
5 351.5 -5 366.5 kHz FIXED MOBILE except aeronautical mobile Amateur 5.133B	5 351.5 -5 366.5 kHz FIXED MOBILE except aeronautical mobile Amateur 5.133B	Aeronautical mobile	5 351.5 -5 366.5 kHz FIXED MOBILE except aeronautical mobile Amateur 5.133B	
5 366.5 -5 450 kHz FIXED MOBILE except aeronautical mobile	5 366.5 -5 450 kHz FIXED MOBILE except aeronautical mobile	Aeronautical mobile	5 366.5 -5 450 kHz FIXED MOBILE Except aeronautical mobile	
5 450 kHz – 5 480 kHz FIXED AERONAUTICAL MOBILE (OR) LAND MOBILE	5 450 kHz – 5 480 kHz FIXED AERONAUTICAL MOBILE (OR) LAND MOBILE	Aeronautical mobile	5 450 kHz – 5 480 kHz FIXED AERONAUTICAL MOBILE (OR) LAND MOBILE	Appendix 27 Allotment plan applies
5 480-5 680 kHz AERONAUTICAL MOBILE (R) 5.111 5.115	5 480-5 680 kHz AERONAUTICAL MOBILE (R) 5.111 5.115	Aeronautical mobile	5 480-5 680 kHz AERONAUTICAL MOBILE (R) 5.111 5.115	Appendix 27 Allotment Plan applies
5 680-5 730 kHz AERONAUTICAL MOBILE (OR) 5.111 5.115	5 680-5 730 kHz AERONAUTICAL MOBILE (OR) 5.111 5.115	5 680 kHz may be used under the MMS for search and rescue operations (see Article 31). 6215 kHz – use of this frequency prescribed in Article 31. SRD applications (6 765-6 795 kHz)	5 680-5 730 kHz AERONAUTICAL MOBILE (OR) 5.111 5.115	Appendix 26 Allotment Plan applies Common international SRD band; see ITU-R Rec.SM.[SRD]
5 730-5 900 kHz FIXED LAND MOBILE	5 730-5 900 kHz FIXED LAND MOBILE	Land mobile	5 730-5 900 kHz FIXED LAND MOBILE	
5 900-5 950 kHz BROADCASTING 5.134 5.136	5 900-5 950 kHz BROADCASTING 5.134 5.136	HF Sound Broadcasting	5 900-5 950 kHz BROADCASTING 5.134 5.136	Article 12 Planning Procedures and Res.517 apply.
5 950-6 200 kHz BROADCASTING	5 950-6 200 kHz BROADCASTING	HF Sound Broadcasting	5 950-6 200 kHz BROADCASTING	ITU RR Article 12 Planning Procedures applies
6 200-6 525 kHz MARITIME MOBILE 5.109 5.110 5.130 5.132 5.137	6 200-6 525 kHz MARITIME MOBILE 5.109 5.110 5.130 5.132 5.137	Maritime mobile communications 6312 kHz and 6215 kHz – DSC for distress and calling; Article 31 applies 6268 kHz – international distress frequency for NBDP telegraphy; Article 31 applies. 6314 kHz – maritime safety information (MSI); App.17 applies	6 200-6 525 kHz MARITIME MOBILE 5.109 5.110 5.130 5.132 5.137	ITU RR Appendix 17 Channelling Plan applies ITU RR Appendix 25 Allotment Plan applies

ITU Region 1 allocations and footnotes	SADC common allocation/s and relevant ITU footnotes	SADC proposed common sub-allocations / utilisation	Namibia allocation/s and relevant ITU footnotes	Additional information
6 525-6 685 kHz AERONAUTICAL MOBILE (R)	6 525-6 685 kHz AERONAUTICAL MOBILE (R)	Aeronautical mobile communications	6 525-6 685 kHz AERONAUTICAL MOBILE (R)	Appendix 27 Allotment Plan applies
6 685-6 765 kHz AERONAUTICAL MOBILE (OR)	6 685-6 765 kHz AERONAUTICAL MOBILE (OR)	Aeronautical mobile communications	6 685-6 765 kHz AERONAUTICAL MOBILE (OR)	Appendix 26 Allotment Plan applies
6 765-7 000 kHz FIXED MOBILE except aeronautical mobile (R) 5.138 5.138A 5.139	6 765-7 000 kHz FIXED MOBILE except aeronautical mobile (R) 5.138 5.138A	Maritime and/or land mobile communications The band 6765-6795 kHz is designated for ISM applications (5.138).	6 765-7 000 kHz FIXED MOBILE except aeronautical mobile (R) 5.138 5.138A	
7 000-7 100 kHz AMATEUR AMATEUR-SATELLITE 5.140 5.141 5.141A	7 000-7 100 kHz AMATEUR AMATEUR-SATELLITE 5.140 5.141	Amateur communications Amateur-satellite communications	7 000-7 100 kHz AMATEUR AMATEUR-SATELLITE 5.140 5.141	
7 100-7 200 kHz AMATEUR 5.141A 5.141B 5.141C 5.142	7 100-7 200 kHz AMATEUR 5.141B 5.141C 5.142	Amateur communications	7 100-7 200 kHz AMATEUR 5.141B 5.141C 5.142	
7 200-7 300 kHz BROADCASTING	7 200-7 300 kHz BROADCASTING	HF Sound Broadcasting	7 200-7 300 kHz BROADCASTING	ITU RR Article 12 Planning Procedures applies
7 300-7 400 kHz BROADCASTING 5.134 5.143 5.143A 5.143B 5.143C 5.143D	7 300-7 400 kHz BROADCASTING 5.134 5.143 5.143B	HF Sound Broadcasting	7 300-7 400 kHz BROADCASTING 5.134 5.143 5.143B	Article 12 Planning Procedures and Res.517 apply.
7 400-7 450 kHz BROADCASTING 5.143B 5.143C	7 400-7 450 kHz BROADCASTING 5.143B	HF Sound Broadcasting	7 400-7 450 kHz BROADCASTING 5.143B	ITU RR Article 12 Planning Procedures applies
7 450-8 100 kHz FIXED MOBILE except aeronautical mobile (R) 5.143E 5.144	7 450-8 100 kHz FIXED MOBILE except aeronautical mobile (R) 5.143E	SADC harmonised HF frequencies for cross-border mobile communications; see Annex G.	7 450-8 100 kHz FIXED MOBILE except aeronautical mobile (R) 5.143E	
8 100-8 195 kHz FIXED MARITIME MOBILE	8 100-8 195 kHz FIXED MARITIME MOBILE	Maritime mobile communications	8 100-8 195 kHz FIXED MARITIME MOBILE	
8 195-8 815 kHz MARITIME MOBILE 5.109 5.110 5.132 5.145 5.111	8 195-8 815 kHz MARITIME MOBILE 5.109 5.110 5.132 5.145 5.111	Maritime mobile communications 8414.5 kHz – DSC for distress and calling; Article 31 applies 8 376.5 kHz – international distress frequency for NBDP telegraphy; Article 31 applies. 8416.5 kHz – maritime safety information (MSI); App.17 applies.	8 195-8 815 kHz MARITIME MOBILE 5.109 5.110 5.132 5.145 5.111	ITU RR Appendix 17 Channelling Plan applies ITU RR Appendix 25 Allotment Plan applies
8 815-8 965 kHz AERONAUTICAL MOBILE (R)	8 815-8 965 kHz AERONAUTICAL MOBILE (R)	Aeronautical mobile communications	8 815-8 965 kHz AERONAUTICAL MOBILE (R)	Appendix 27 Allotment Plan applies
8 965-9 040 kHz AERONAUTICAL MOBILE (OR)	8 965-9 040 kHz AERONAUTICAL MOBILE (OR)	Aeronautical mobile communications	8 965-9 040 kHz AERONAUTICAL MOBILE (OR)	Appendix 26 Allotment Plan applies
9 040-9 305 kHz FIXED	9 040-9 305 kHz FIXED	Fixed	9 040-9 305 kHz FIXED	
9 305 -9 355 kHz FIXED Radiolocation 5.145 5.145B	9 305 -9 355 kHz FIXED Radiolocation 5.145 5.145B	HF Sound Broadcasting	9 305 -9 355 kHz FIXED Radiolocation 5.145 5.145B	Article 12 Planning Procedures and Res.517 apply.

ITU Region 1 allocations and footnotes	SADC common allocation/s and relevant ITU footnotes	SADC proposed common sub-allocations / utilisation	Namibia allocation/s and relevant ITU footnotes	Additional information
9 355-9 400 kHz FIXED	9 355-9 400 kHz FIXED		9 355-9 400 kHz FIXED	
9 500-9 900 kHz BROADCASTING 5.147	9 500-9 900 kHz BROADCASTING 5.147	HF Sound Broadcasting	9 500-9 900 kHz BROADCASTING 5.147	ITU RR Article 12 Planning Procedures applies
9 900-9 995 kHz FIXED	9 900-9 995 kHz FIXED	Fixed	9 900-9 995 kHz FIXED	
9 995-10 003 kHz STANDARD FREQUENCY AND TIME SIGNAL (10 000 kHz) 5.111	9 995-10 003 kHz STANDARD FREQUENCY AND TIME SIGNAL (10 000 kHz) 5.111		9 995-10 003 kHz STANDARD FREQUENCY AND TIME SIGNAL (10 000 kHz) 5.111	
10 003-10 005 kHz STANDARD FREQUENCY AND TIME SIGNAL Space research 5.111	10 003-10 005 kHz STANDARD FREQUENCY AND TIME SIGNAL Space research 5.111		10 003-10 005 kHz STANDARD FREQUENCY AND TIME SIGNAL Space research 5.111	
10 005-10 100 kHz AERONAUTICAL MOBILE (R) 5.111	10 005-10 100 kHz AERONAUTICAL MOBILE (R) 5.111	Aeronautical mobile communications	10 005-10 100 kHz AERONAUTICAL MOBILE (R) 5.111	Appendix 27 Allotment Plan applies
10 100-10 150 kHz FIXED Amateur	10 100-10 150 kHz FIXED Amateur	Fixed Amateur communications	10 100-10 150 kHz FIXED Amateur	
10 150-11 175 kHz FIXED Mobile except aeronautical mobile (R)	10 150-11 175 kHz FIXED Mobile except aeronautical mobile (R)	SADC harmonised HF frequencies for cross-border mobile communications; see Annex G.	10 150-11 175 kHz FIXED Mobile except aeronautical mobile (R)	
11 175-11 275 kHz AERONAUTICAL MOBILE (OR)	11 175-11 275 kHz AERONAUTICAL MOBILE (OR)	Aeronautical mobile communications	11 175-11 275 kHz AERONAUTICAL MOBILE (OR)	Appendix 26 Allotment Plan applies
11 275-11 400 kHz AERONAUTICAL MOBILE (R)	11 275-11 400 kHz AERONAUTICAL MOBILE (R)	Aeronautical mobile communications	11 275-11 400 kHz AERONAUTICAL MOBILE (R)	Appendix 27 Allotment Plan applies
11 400-11 600 kHz FIXED	11 400-11 600 kHz FIXED	Fixed	11 400-11 600 kHz FIXED	
11 600-11 650 kHz BROADCASTING 5.134 5.146	11 600-11 650 kHz BROADCASTING 5.134 5.146	HF Sound Broadcasting	11 600-11 650 kHz BROADCASTING 5.134 5.146	Article 12 Planning Procedures and Res.517 apply.
11 650-12 050 kHz BROADCASTING 5.147	11 650-12 050 kHz BROADCASTING 5.147	HF Sound Broadcasting	11 650-12 050 kHz BROADCASTING 5.147	ITU RR Article 12 Planning Procedures applies
12 050-12 100 kHz BROADCASTING 5.134 5.146	12 050-12 100 kHz BROADCASTING 5.134 5.146	HF Sound Broadcasting	12 050-12 100 kHz BROADCASTING 5.134 5.146	Article 12 Planning Procedures and Res.517 apply.
12 100-12 230 kHz FIXED	12 100-12 230 kHz FIXED	Fixed	12 100-12 230 kHz FIXED	
12 230-13 200 kHz MARITIME MOBILE 5.109 5.110 5.132 5.145	12 230-13 200 kHz MARITIME MOBILE 5.109 5.110 5.132 5.145	Maritime mobile communications 12 577 kHz – DSC for distress and calling; Article 31 applies 12 520 kHz – international distress frequency for NBDP telegraphy; Article 31 applies. 12 579 kHz – maritime safety information (MSI); App.17 applies.	12 230-13 200 kHz MARITIME MOBILE 5.109 5.110 5.132 5.145	ITU RR Appendix 17 Channelling Plan applies ITU RR Appendix 25 Allotment Plan applies

ITU Region 1 allocations and footnotes	SADC common allocation/s and relevant ITU footnotes	SADC proposed common sub-allocations / utilisation	Namibia allocation/s and relevant ITU footnotes	Additional information
13 200-13 260 kHz AERONAUTICAL MOBILE (OR)	13 200-13 260 kHz AERONAUTICAL MOBILE (OR)	Aeronautical mobile communications	13 200-13 260 kHz AERONAUTICAL MOBILE (OR)	Appendix 26 Allotment Plan applies
13 260-13 360 kHz AERONAUTICAL MOBILE (R)	13 260-13 360 kHz AERONAUTICAL MOBILE (R)	Aeronautical mobile communications	13 260-13 360 kHz AERONAUTICAL MOBILE (R)	Appendix 27 Allotment Plan applies
13 360-13 410 kHz FIXED RADIO ASTRONOMY 5.149	13 360-13 410 kHz FIXED RADIO ASTRONOMY 5.149	Radio astronomy	13 360-13 410 kHz FIXED RADIO ASTRONOMY 5.149	
13 410-13 450 kHz FIXED Mobile except aeronautical mobile (R)	13 410-13 450 kHz FIXED Mobile except aeronautical mobile (R)	Maritime and/or land mobile communications The band 13 553-13 567 kHz is designated for ISM applications (5.150). SRD applications (13 553-13 567kHz)	13 410-13 450 kHz FIXED Mobile except aeronautical mobile (R)	Common international SRD band; see ITU-R Rec.SM.[SRD]
13 450-13 550 KHz FIXED Mobile except aeronautical mobile (R) Radiolocation 5.A115 5.E115	13 450-13 550 KHz FIXED Mobile except aeronautical mobile (R) Radiolocation 5.A115 5.E115		13 450-13 550 KHz FIXED Mobile except aeronautical mobile (R) Radiolocation 5.A115 5.E115	
13 550-13 570 KHz FIXED Mobile except aeronautical mobile (R) 5.150	13 550-13 570 KHz FIXED Mobile except aeronautical mobile (R) 5.150		13 550-13 570 KHz FIXED Mobile except aeronautical mobile (R) 5.150	
13 570-13 600 kHz BROADCASTING 5.134 5.151	13 570-13 600 kHz BROADCASTING 5.134 5.151	HF Sound Broadcasting	13 570-13 600 kHz BROADCASTING 5.134 5.151	Article 12 Planning Procedures and Res.517 apply.
13 600-13 800 kHz BROADCASTING	13 600-13 800 kHz BROADCASTING	HF Sound Broadcasting	13 600-13 800 kHz BROADCASTING	ITU RR Article 12 Planning Procedures applies
13 800-13 870 kHz BROADCASTING 5.134 5.151	13 800-13 870 kHz BROADCASTING 5.134 5.151	HF Sound Broadcasting	13 800-13 870 kHz BROADCASTING 5.134 5.151	Article 12 Planning Procedures and Res.517 apply.
13 870-14 000 kHz FIXED Mobile except aeronautical mobile (R)	13 870-14 000 kHz FIXED Mobile except aeronautical mobile (R)	Maritime and/or land mobile communications	13 870-14 000 kHz FIXED Mobile except aeronautical mobile (R)	
14 000-14 250 kHz AMATEUR AMATEUR-SATELLITE	14 000-14 250 kHz AMATEUR AMATEUR-SATELLITE	Amateur communications Amateur-satellite communications	14 000-14 250 kHz AMATEUR AMATEUR-SATELLITE	
14 250-14 350 kHz AMATEUR 5.152	14 250-14 350 kHz AMATEUR	Amateur communications	14 250-14 350 kHz AMATEUR	
14 350-14 990 kHz FIXED Mobile except aeronautical mobile (R)	14 350-14 990 kHz FIXED Mobile except aeronautical mobile (R)	SADC harmonised HF frequencies for cross-border mobile communications; see Annex G.	14 350-14 990 kHz FIXED Mobile except aeronautical mobile (R)	
14 990-15 005 kHz STANDARD FREQUENCY AND TIME SIGNAL (15 000 kHz) 5.111	14 990-15 005 kHz STANDARD FREQUENCY AND TIME SIGNAL (15 000 kHz) 5.111		14 990-15 005 kHz STANDARD FREQUENCY AND TIME SIGNAL (15 000 kHz) 5.111	
15 005-15 010 kHz STANDARD FREQUENCY AND TIME SIGNAL Space research	15 005-15 010 kHz STANDARD FREQUENCY AND TIME SIGNAL Space research		15 005-15 010 kHz STANDARD FREQUENCY AND TIME SIGNAL Space research	

ITU Region 1 allocations and footnotes	SADC common allocation/s and relevant ITU footnotes	SADC proposed common sub-allocations / utilisation	Namibia allocation/s and relevant ITU footnotes	Additional information
15 010-15 100 kHz AERONAUTICAL MOBILE (OR)	15 010-15 100 kHz AERONAUTICAL MOBILE (OR)	Aeronautical mobile communications	15 010-15 100 kHz AERONAUTICAL MOBILE (OR)	Appendix 26 Allotment Plan applies
15 100-15 600 kHz BROADCASTING	15 100-15 600 kHz BROADCASTING	HF Sound Broadcasting	15 100-15 600 kHz BROADCASTING	ITU RR Article 12 Planning Procedures applies
15 600-15 800 kHz BROADCASTING 5.134 5.146	15 600-15 800 kHz BROADCASTING 5.134 5.146	HF Sound Broadcasting	15 600-15 800 kHz BROADCASTING 5.134 5.146	Article 12 Planning Procedures and Res.517 apply.
15 800-16 100 kHz FIXED 5.153	15 800-16 100 kHz FIXED 5.153	Fixed	15 800-16 100 kHz FIXED 5.153	
16 100-16 200 KHz FIXED Radiolocation 5.F115 5.D115	16 100-16 200 KHz FIXED Radiolocation 5.F115 5.D115		16 100-16 200 KHz FIXED Radiolocation 5.F115 5.D115	
16 200-16 360 KHz FIXED	16 200-16 360 KHz FIXED		16 200-16 360 KHz FIXED	
16 360-17 410 kHz MARITIME MOBILE 5.109 5.110 5.132 5.145	16 360-17 410 kHz MARITIME MOBILE 5.109 5.110 5.132 5.145	Maritime mobile communications 16 804.5kHz – DSC for distress and calling; Article 31 applies. 16 695 kHz – international distress frequency for NBDP telegraphy; Article 31 applies. 16 806.5 kHz – maritime safety information (MSI); App.17 applies	16 360-17 410 kHz MARITIME MOBILE 5.109 5.110 5.132 5.145	ITU RR Appendix 17 Channelling Plan applies ITU RR Appendix 25 Allotment Plan applies
17 410-17 480 kHz FIXED	17 410-17 480 kHz FIXED	Fixed	17 410-17 480 kHz FIXED	
17 480-17 550 kHz BROADCASTING 5.134 5.146	17 480-17 550 kHz BROADCASTING 5.134 5.146	HF Sound Broadcasting	17 480-17 550 kHz BROADCASTING 5.134 5.146	Article 12 Planning Procedures and Res.517 apply.
17 550-17 900 kHz BROADCASTING	17 550-17 900 kHz BROADCASTING	HF Sound Broadcasting	17 550-17 900 kHz BROADCASTING	ITU RR Article 12 Planning Procedures applies
17 900-17 970 kHz AERONAUTICAL MOBILE (R)	17 900-17 970 kHz AERONAUTICAL MOBILE (R)	Aeronautical mobile communications	17 900-17 970 kHz AERONAUTICAL MOBILE (R)	Appendix 27 Allotment Plan applies
17 970-18 030 kHz AERONAUTICAL MOBILE (OR)	17 970-18 030 kHz AERONAUTICAL MOBILE (OR)	Aeronautical mobile communications	17 970-18 030 kHz AERONAUTICAL MOBILE (OR)	Appendix 26 Allotment Plan applies
18 030-18 052 kHz FIXED	18 030-18 052 kHz FIXED	Fixed	18 030-18 052 kHz FIXED	
18 052-18 068 kHz FIXED Space research	18 052-18 068 kHz FIXED Space research	Fixed	18 052-18 068 kHz FIXED Space research	
18 068-18 168 kHz AMATEUR AMATEUR-SATELLITE 5.154	18 068-18 168 kHz AMATEUR AMATEUR-SATELLITE	Amateur communications Amateur-satellite communications	18 068-18 168 kHz AMATEUR AMATEUR-SATELLITE	
18 168-18 780 kHz FIXED Mobile except aeronautical mobile	18 168-18 780 kHz FIXED Mobile except aeronautical mobile	Maritime and/or land mobile communications	18 168-18 780 kHz FIXED Mobile except aeronautical mobile	
18 780-18 900 kHz MARITIME MOBILE	18 780-18 900 kHz MARITIME MOBILE	Maritime mobile communications	18 780-18 900 kHz MARITIME MOBILE	ITU RR Appendix 17 Channelling Plan applies
18 900-19 020 kHz BROADCASTING 5.134 5.146	18 900-19 020 kHz BROADCASTING 5.134 5.146	HF Sound Broadcasting	18 900-19 020 kHz BROADCASTING 5.134 5.146	Article 12 Planning Procedures and Res.517 apply.

ITU Region 1 allocations and footnotes	SADC common allocation/s and relevant ITU footnotes	SADC proposed common sub-allocations / utilisation	Namibia allocation/s and relevant ITU footnotes	Additional information
19 020-19 680 kHz FIXED	19 020-19 680 kHz FIXED	Fixed	19 020-19 680 kHz FIXED	
19 680-19 800 kHz MARITIME MOBILE 5.132	19 680-19 800 kHz MARITIME MOBILE 5.132	19 680.5 kHz – maritime safety information (MSI); App.17 applies	19 680-19 800 kHz MARITIME MOBILE 5.132	The frequency 19 680.5 kHz is the international frequency for transmission of MSI.
19 800-19 990 kHz FIXED	19 800-19 990 kHz FIXED	Fixed	19 800-19 990 kHz FIXED	
19 990-19 995 kHz STANDARD FREQUENCY AND TIME SIGNAL Space research 5.111	19 990-19 995 kHz STANDARD FREQUENCY AND TIME SIGNAL Space research 5.111		19 990-19 995 kHz STANDARD FREQUENCY AND TIME SIGNAL Space research 5.111	
19 995-20 010 kHz STANDARD FREQUENCY AND TIME SIGNAL (20 000 kHz) 5.111	19 995-20 010 kHz STANDARD FREQUENCY AND TIME SIGNAL (20 000 kHz) 5.111		19 995-20 010 kHz STANDARD FREQUENCY AND TIME SIGNAL (20 000 kHz) 5.111	
20 010-21 000 kHz FIXED Mobile	20 010-21 000 kHz FIXED Mobile		20 010-21 000 kHz FIXED Mobile	
21 000-21 450 kHz AMATEUR AMATEUR-SATELLITE	21 000-21 450 kHz AMATEUR AMATEUR-SATELLITE	Amateur communications Amateur-satellite communications	21 000-21 450 kHz AMATEUR AMATEUR-SATELLITE	
21 450-21 850 kHz BROADCASTING	21 450-21 850 kHz BROADCASTING	HF Sound Broadcasting	21 450-21 850 kHz BROADCASTING	ITU RR Article 12 Planning Procedures applies
21 850-21 870 kHz FIXED 5.155A 5.155	21 850-21 870 kHz FIXED	Fixed	21 850-21 870 kHz FIXED	
21 870-21 924 kHz FIXED 5.155B	21 870-21 924 kHz FIXED 5.155B	Fixed	21 870-21 924 kHz FIXED 5.155B	This band is used by the FS for services related to aircraft flight safety (5.155B)
21 924-22 000 kHz AERONAUTICAL MOBILE (R)	21 924-22 000 kHz AERONAUTICAL MOBILE (R)	Aeronautical mobile communications	21 924-22 000 kHz AERONAUTICAL MOBILE (R)	Appendix 27 Allotment Plan applies
22 000-22 855 kHz MARITIME MOBILE 5.132 5.156	22 000-22 855 kHz MARITIME MOBILE 5.132	22 376 kHz – maritime safety information (MSI); App.17 applies	22 000-22 855 kHz MARITIME MOBILE 5.132	ITU RR Appendix 17 Channelling Plan applies. ITU RR Appendix 25 Allotment Plan applies. The frequency 22 376 kHz is the international frequency for transmission of MSI.
22 855-23 000 kHz FIXED 5.156	22 855-23 000 kHz FIXED	Fixed	22 855-23 000 kHz FIXED	
23 000-23 200 kHz FIXED Mobile except aeronautical mobile (R) 5.156	23 000-23 200 kHz FIXED Mobile except aeronautical mobile (R)		23 000-23 200 kHz FIXED Mobile except aeronautical mobile (R)	
23 200-23 350 kHz FIXED 5.156A AERONAUTICAL MOBILE (OR)	23 200-23 350 kHz FIXED 5.156A AERONAUTICAL MOBILE (OR)	Aeronautical mobile communications	23 200-23 350 kHz FIXED 5.156A AERONAUTICAL MOBILE (OR)	The use of this band by the FS is limited to the provision of services related to aircraft flight safety (5.156A)
23 350-24 000 kHz FIXED MOBILE except aeronautical mobile 5.157	23 350-24 000 kHz FIXED MOBILE except aeronautical mobile 5.157		23 350-24 000 kHz FIXED MOBILE except aeronautical mobile 5.157	The use of this band by the MMS is limited to inter-ship radiotelegraphy (5.157).

ITU Region 1 allocations and footnotes	SADC common allocation/s and relevant ITU footnotes	SADC proposed common sub-allocations / utilisation	Namibia allocation/s and relevant ITU footnotes	Additional information
24 000-24 450 kHz FIXED LAND MOBILE	24 000-24 450 kHz FIXED LAND MOBILE		24 000-24 450 kHz FIXED LAND MOBILE	
24 450 -24 600 kHz FIXED LAND MOBILE Radiolocation 5.A115 5.G115	24 450 -24 600 kHz FIXED LAND MOBILE Radiolocation 5.A115 5.G115		24 450 -24 600 kHz FIXED LAND MOBILE Radiolocation 5.A115 5.G115	
24 600-24 890 KHz FIXED LAND MOBILE	24 600-24 890 KHz FIXED LAND MOBILE		24 600-24 890 KHz FIXED LAND MOBILE	
24 990-25 005 kHz STANDARD FRE- QUENCY AND TIME SIGNAL (25 000 kHz)	24 990-25 005 kHz STANDARD FRE- QUENCY AND TIME SIGNAL (25 000 kHz)		24 990-25 005 kHz STANDARD FRE- QUENCY AND TIME SIGNAL (25 000 kHz)	
25 005-25 010 kHz STANDARD FRE- QUENCY AND TIME SIGNAL Space research	25 005-25 010 kHz STANDARD FRE- QUENCY AND TIME SIGNAL Space research			
25 010-25 070 kHz FIXED MOBILE except aero- nautical mobile	25 010-25 070 kHz FIXED MOBILE except aero- nautical mobile		25 010-25 070 kHz FIXED MOBILE except aero- nautical mobile	
25 070-25 210 kHz MARITIME MOBILE	25 070-25 210 kHz MARITIME MOBILE	Maritime mobile com- munications	25 070-25 210 kHz MARITIME MOBILE	ITU RR Appendix 17 Channelling Plan applies
25 210-25 550 kHz FIXED MOBILE except aero- nautical mobile	25 210-25 550 kHz FIXED MOBILE except aero- nautical mobile		25 210-25 550 kHz FIXED MOBILE except aero- nautical mobile	
25 550-25 670 kHz RADIO ASTRONOMY 5.149	25 550-25 670 kHz RADIO ASTRONOMY 5.149	Radio astronomy	25 550-25 670 kHz RADIO ASTRONOMY 5.149	
25 670-26 100 kHz BROADCASTING	25 670-26 100 kHz BROADCASTING	HF Sound Broadcasting	25 670-26 100 kHz BROADCASTING	ITU RR Article 12 Plan- ning Procedures applies.
26 100-26 175 kHz MARITIME MOBILE 5.132	26 100-26 175 kHz MARITIME MOBILE 5.132	26 100.5 kHz – mari- time safety information (MSI); App.17 applies	26 100-26 175 kHz MARITIME MOBILE 5.132	ITU RR Appendix 17 Channelling Plan ap- plies. ITU RR Appendix 25 Allotment Plan applies. The frequency 26 100.5 kHz is the international frequency for transmis- sion of MSI.
26 175-26200 kHz FIXED MOBILE except aero- nautical mobile	26 175-2 620 kHz MOBILE except aero- nautical mobile	Mobile systems (single frequency) CB Radio (26.96-27.410 MHz) ISM applications (26.975-27.283 MHz) SRD applications (26 957-27 283 kHz)	26 175-2 620 kHz MOBILE except aero- nautical mobile	Common international SRD band; see ITU-R Rec.SM.[SRD]
26 200-26 350KHz FIXED MOBILE except aero- nautical mobile Radiolocation 5.A115 5.C115	26 200-26 350KHz FIXED MOBILE except aero- nautical mobile Radiolocation 5.A115 5.C115		26 200-26 350KHz FIXED MOBILE except aero- nautical mobile Radiolocation 5.A115 5.C115	
26 350-27 500 kHz FIXED MOBILE except aero- nautical mobile 5.150	26 350-27 500 kHz FIXED MOBILE except aero- nautical mobile 5.150 SADC1		26 350-27 500 kHz FIXED MOBILE except aero- nautical mobile 5.150	

ITU Region 1 allocations and footnotes	SADC common allocation/s and relevant ITU footnotes	SADC proposed common sub-allocations / utilisation	Namibia allocation/s and relevant ITU footnotes	Additional information
27.5-28 MHz METEOROLOGICAL AIDS FIXED MOBILE	27.5-28 MHz METEOROLOGICAL AIDS FIXED MOBILE		27.5-28 MHz METEOROLOGICAL AIDS FIXED MOBILE	
28-29.7 MHz AMATEUR AMATEUR-SATEL- LITE	28-29.7 MHz AMATEUR AMATEUR-SATEL- LITE	Amateur communica- tions Amateur-satellite com- munications	28-29.7 MHz AMATEUR AMATEUR-SATEL- LITE	
29.7-30.005 MHz FIXED MOBILE	29.7-30.005 MHz FIXED MOBILE SADC2	Government use	29.7-30.005 MHz FIXED MOBILE	
30.005-30.01 MHz SPACE OPERATION (satellite identification) FIXED MOBILE SPACE RESEARCH	30.005-30.01 MHz SPACE OPERATION (satellite identification) FIXED MOBILE SPACE RESEARCH	Government use	30.005-30.01 MHz SPACE OPERATION (satellite identification) FIXED MOBILE SPACE RESEARCH	
30.01-37.5 MHz FIXED MOBILE	30.01-37.5 MHz MOBILE	Government use PMR	30.01-37.5 MHz MOBILE	
37.5-38.25 MHz FIXED MOBILE Radio astronomy 5.149	37.5-38.25 MHz MOBILE Radio astronomy 5.149	PMR Radio astronomy	37.5-38.25 MHz MOBILE Radio astronomy 5.149	
38.25-39. MHz FIXED MOBILE	38.25-39. MHz MOBILE	PMR	38.25-39. MHz MOBILE	
39-39.5 MHz FIXED MOBILE Radiolocation 5.A115 5.H115	39-39.5 MHz FIXED MOBILE Radiolocation 5.A115 5.H115		39-39.5 MHz FIXED MOBILE Radiolocation 5.A115 5.H115	
39.5-39.986 MHz FIXED MOBILE	39.5-39.986 MHz FIXED MOBILE		39.5-39.986 MHz FIXED MOBILE	
39.986-40.02 MHz FIXED MOBILE Space research	39.986-40.02 MHz FIXED MOBILE	PMR	39.986-40.02 MHz FIXED MOBILE	
40.02-40.98 MHz FIXED MOBILE 5.150	40.02-40.98 MHz MOBILE 5.150 SADC3	PMR ISM (40.66-40.70 MHz) SRD applications (40.66-40.77 MHz)	40.02-40.98 MHz MOBILE 5.150	Common international SRD band; see ITU-R Rec.SM.[SRD]
40.98-41.015 MHz FIXED MOBILE Space research 5.160 5.161	40.98-41.015 MHz MOBILE Space research <u>5.160</u>	PMR	40.98-41.015 MHz MOBILE Space research 5.160	
41.015-42 MHz FIXED MOBILE 5.160 5.161 5.I115	41.015-42. MHz MOBILE <u>5.160</u> 5.161 5.I115	PMR	41.015-42. MHz MOBILE 5.160 5.161 5.I115	
42-42.5 MHz FIXED MOBILE Radiolocation 5.A115 5.160 5.J115	42-42.5 MHz FIXED MOBILE Radiolocation 5.A115 <u>5.160</u> 5.J115		42-42.5 MHz FIXED MOBILE Radiolocation 5.A115 5.160 5.J115	
42.5-44 MHz FIXED MOBILE 5.160 5.161 5.I115	42.5-44 MHz FIXED MOBILE <u>5.160</u> 5.161 5.I115		42.5-44 MHz FIXED MOBILE 5.160 5.161 ADD 5.I115	

ITU Region 1 allocations and footnotes	SADC common allocation/s and relevant ITU footnotes	SADC proposed common sub-allocations / utilisation	Namibia allocation/s and relevant ITU footnotes	Additional information
44-47 MHz FIXED MOBILE 5.162 5.162A	44-47 MHz FIXED MOBILE 5.162 5.162A	PMR Meteor Burst (45.3-46.9 MHz) CT0 Cordless Telephony BTx (46.61-46.97 MHz)	44-47 MHz FIXED MOBILE 5.162 5.162A	Paired with 47.5-49.1 MHz)
47-68 MHz BROADCASTING 5.162A 5.163 5.164 5.165 5.169 5.171	47-50 MHz LAND MOBILE <u>5.164 5.165</u>	PMR Meteor Burst (47.5-49.1 MHz) CT0 Cordless Telephony MTx (49.67-49.97 MHz)	47-50 MHz LAND MOBILE 5.164 5.165	Paired with 45.3-46.9 MHz Paired with (46.61-46.97 MHz)
	50-54 MHz AMATEUR <u>5.164 5.165 5.169</u>		50-54 MHz AMATEUR 5.164 5.165 5.169	
	54-68 MHz MOBILE except aeronautical mobile <u>5.164 5.165 5.171</u>	PMR	54-68 MHz MOBILE except aeronautical mobile 5.164 5.165 5.171	
68-74.8 MHz FIXED MOBILE except aeronautical mobile 5.149 5.175 5.177 5.179	68-74.8 MHz MOBILE except aeronautical mobile 5.149 SADC4	PMR and/or PAMR	68-74.8 MHz MOBILE except aeronautical mobile 5.149	
74.8-75.2 MHz AERONAUTICAL RADIONAVIGATION 5.180 5.181	74.8-75.2 MHz AERONAUTICAL RADIONAVIGATION 5.180	Instrument Landing System (ILS) Marker beacons (75 MHz)	74.8-75.2 MHz AERONAUTICAL RADIONAVIGATION 5.180	
75.2-87.5 MHz FIXED MOBILE except aeronautical mobile 5.175 5.179 5.187	75.2-87.5 MHz MOBILE except aeronautical mobile	PMR and/or PAMR	75.2-87.5 MHz MOBILE except aeronautical mobile	
87.5-100 MHz BROADCASTING 5.190	87.5-100 MHz BROADCASTING	FM Sound broadcasting (87.5-108 MHz)	87.5-100 MHz BROADCASTING	Geneva agreement GE84
100-108 MHz BROADCASTING 5.1925.194	100-108 MHz BROADCASTING		100-108 MHz BROADCASTING	
108-117.975 MHz AERONAUTICAL RADIONAVIGATION 5.197 5.197A	108-117.975 MHz AERONAUTICAL RADIONAVIGATION 5.197A	Instrument Landing System (ILS) / Localiser (108-112 MHz) VHF Omni-directional Range (VOR) (112-117.975 MHz) Aeronautical mobile communications (108-117.975 MHz)	108-117.975 MHz AERONAUTICAL RADIONAVIGATION 5.197A	AM(R)S shall operate in accordance with Res.413(Rev.WRC-07). Safety and regularity of flights; in the band 108-112 MHz AM(R)S limited to ground based transmitters.
117.975-137 MHz AERONAUTICAL MOBILE (R) 5.111 5.200 5.201 5.202	117.975-137 MHz AERONAUTICAL MOBILE (R) 5.111 5.200 <u>5.201</u>	117.975-121.450 MHz Aeronautical mobile communications	117.975-137 MHz AERONAUTICAL MOBILE (R) 5.111 5.200 5.201	Safety and regularity of flights
		121.450-121.550 MHz International Distress Frequency (121.5 MHz)		EPIRBs at 121.5 MHz ITU RR Article 31 applies
		121.550-137.000 MHz Aeronautical mobile communications		123.1 MHz - auxiliary emergency frequency

ITU Region 1 allocations and footnotes	SADC common allocation/s and relevant ITU footnotes	SADC proposed common sub-allocations / utilisation	Namibia allocation/s and relevant ITU footnotes	Additional information
137-137.025 MHz SPACE OPERATION (space-to-Earth) METEOROLOGICAL-SATELLITE (space-to-Earth) MOBILE-SATELLITE (space-to-Earth) 5.208A 5.208B 5.209 SPACE RESEARCH (space-to-Earth) Fixed Mobile except aeronautical mobile (R) 5.204 5.205 5.206 5.207 5.208	137-137.025 MHz SPACE OPERATION (space-to-Earth) METEOROLOGICAL-SATELLITE (space-to-Earth) MOBILE-SATELLITE (space-to-Earth) 5.208A 5.208B 5.209 SPACE RESEARCH (space-to-Earth) Mobile except aeronautical mobile (R) 5.208		137-137.025 MHz SPACE OPERATION (space-to-Earth) METEOROLOGICAL-SATELLITE (space-to-Earth) MOBILE-SATELLITE (space-to-Earth) 5.208A 5.208B 5.209 SPACE RESEARCH (space-to-Earth) Mobile except aeronautical mobile (R) 5.208	
137.025-137.175 MHz SPACE OPERATION (space-to-Earth) METEOROLOGICAL-SATELLITE (space-to-Earth) SPACE RESEARCH (space-to-Earth) Fixed Mobile-satellite (space-to-Earth) 5.208A 5.208B 5.209 Mobile except aeronautical mobile (R) 5.204 5.205 5.206 5.207 5.208	137.025-137.175 MHz SPACE OPERATION (space-to-Earth) METEOROLOGICAL-SATELLITE (space-to-Earth) SPACE RESEARCH (space-to-Earth) Mobile-satellite (space-to-Earth) 5.208A 5.208B 5.209 Mobile except aeronautical mobile (R) 5.208		137.025-137.175 MHz SPACE OPERATION (space-to-Earth) METEOROLOGICAL-SATELLITE (space-to-Earth) SPACE RESEARCH (space-to-Earth) Mobile-satellite (space-to-Earth) 5.208A 5.208B 5.209 Mobile except aeronautical mobile (R) 5.208	
137.175-137.825 MHz SPACE OPERATION (space-to-Earth) METEOROLOGICAL-SATELLITE (space-to-Earth) MOBILE-SATELLITE (space-to-Earth) 5.208A 5.208B 5.209 SPACE RESEARCH (space-to-Earth) Fixed Mobile except aeronautical mobile (R) 5.204 5.205 5.206 5.207 5.208	137.175-137.825 MHz SPACE OPERATION (space-to-Earth) METEOROLOGICAL-SATELLITE (space-to-Earth) MOBILE-SATELLITE (space-to-Earth) 5.208A 5.208B 5.209 SPACE RESEARCH (space-to-Earth) Mobile except aeronautical mobile (R) 5.208	NOAA meteorology satellite (137.500-137.620 MHz)	137.175-137.825 MHz SPACE OPERATION (space-to-Earth) METEOROLOGICAL-SATELLITE (space-to-Earth) MOBILE-SATELLITE (space-to-Earth) 5.208A 5.208B 5.209 SPACE RESEARCH (space-to-Earth) Mobile except aeronautical mobile (R) 5.208	
137.825-138 MHz SPACE OPERATION (space-to-Earth) METEOROLOGICAL-SATELLITE (space-to-Earth) SPACE RESEARCH (space-to-Earth) Fixed Mobile-satellite (space-to-Earth) 5.208A 5.208B 5.209 Mobile except aeronautical mobile (R) 5.204 5.205 5.206 5.207 5.208	137.825-138 MHz SPACE OPERATION (space-to-Earth) METEOROLOGICAL-SATELLITE (space-to-Earth) SPACE RESEARCH (space-to-Earth) Mobile-satellite (space-to-Earth) 5.208A 5.208B 5.209 Mobile except aeronautical mobile (R) 5.208		137.825-138 MHz SPACE OPERATION (space-to-Earth) METEOROLOGICAL-SATELLITE (space-to-Earth) SPACE RESEARCH (space-to-Earth) Mobile-satellite (space-to-Earth) 5.208A 5.208B 5.209 Mobile except aeronautical mobile (R) 5.208	
138-143.6 MHz AERONAUTICAL MOBILE (OR) 5.210 5.211 5.212 5.214	138-143.6 MHz MOBILE <u>5.211 5.212 5.214</u> SADC5	PMR and / or PAMR	138-143.6 MHz MOBILE 5.211 5.212 5.214	

ITU Region 1 allocations and footnotes	SADC common allocation/s and relevant ITU footnotes	SADC proposed common sub-allocations / utilisation	Namibia allocation/s and relevant ITU footnotes	Additional information
143.6-143.65 MHz AERONAUTICAL MOBILE (OR) SPACE RESEARCH (space-to-Earth) 5.211 5.212 5.214	143.6-143.65 MHz MOBILE <u>5.211 5.212 5.214</u>	PMR and/or PAMR	143.6-143.65 MHz MOBILE 5.211 5.212 5.214	
143.65-144 MHz AERONAUTICAL MOBILE (OR) 5.210 5.211 5.212 5.214	143.65-144 MHz MOBILE <u>5.211 5.212 5.214</u>	PMR and/or PAMR	143.65-144 MHz MOBILE 5.211 5.212 5.214	
144-146 MHz AMATEUR AMATEUR-SATEL- LITE 5.216	144-146 MHz AMATEUR AMATEUR-SATEL- LITE		144-146 MHz AMATEUR AMATEUR-SATEL- LITE	
146-148 MHz FIXED MOBILE except aero- nautical mobile (R)	146-148 MHz MOBILE except aero- nautical mobile (R)	PMR and/or PAMR	146-148 MHz MOBILE except aero- nautical mobile (R)	
148-149.9 MHz FIXED MOBILE except aero- nautical mobile (R) MOBILE-SATELLITE (Earth-to-space) 5.209 5.218 5.219 5.221	148-149.9 MHz MOBILE except aero- nautical mobile (R) MOBILE-SATELLITE (Earth-to-space) 5.209 5.218 5.219 <u>5.221</u> SADC6	Mobile satellite commu- nications (Little LEO)	148-149.9 MHz MOBILE except aero- nautical mobile (R) MOBILE-SATELLITE (Earth-to-space) 5.209 5.218 5.219 5.221	For some Little LEO systems this band is supplemented by the band 149.9-150.05 MHz.
149.9-150.05 MHz MOBILE-SATELLITE (Earth-to-space) 5.209 5.220	149.9-150.05 MHz MOBILE-SATELLITE (Earth-to-space) 5.209 5.220	Mobile satellite commu- nications (Little LEO)	149.9-150.05 MHz MOBILE-SATELLITE (Earth-to-space) 5.209 5.220	
150.05-153 MHz FIXED MOBILE except aero- nautical mobile RADIO ASTRONOMY 5.149	150.05-153 MHz MOBILE except aero- nautical mobile RADIO ASTRONOMY 5.149	PMR and/or PAMR Paging	150.05-153 MHz MOBILE except aero- nautical mobile RADIO ASTRONOMY 5.149	
153-154 MHz FIXED MOBILE except aero- nautical mobile (R) Meteorological Aids	153-154 MHz MOBILE except aero- nautical mobile (R)	PMR and/or PAMR	153-154 MHz MOBILE except aero- nautical mobile (R)	
154-156.4875 MHz FIXED MOBILE except aero- nautical mobile (R) 5.226 5.A114	154-156.4875 MHz FIXED MOBILE except aero- nautical mobile (R) 5.226 5.A114	154-156 MHz PMR and/or PAMR	154-156.4875 MHz FIXED MOBILE except aero- nautical mobile (R) 5.226 5.A114	Paired with 160.625- 160.950 MHz, single frequency 156.3 MHz and in the band 156.375- 156.475 MHz. ITU RR Articles 31 and 52 and Appendix 18 apply.
		156.00-156.4875 MHz Maritime mobile communications (Ship stations) Land mobile in areas remote from coast		
156.4875-156.5625 MHz MARITIME MOBILE (distress and calling via DSC) 5.111 5.226 5.227	156.4875-156.5625 MHz MARITIME MOBILE (distress and calling via DSC) 5.111 5.226 5.227	Maritime mobile dis- tress, safety and calling frequency 156.525 MHz for maritime mobile VHF radiotelephone service using DSC. The bands 156.4875- 156.5125 MHz and 156.5375-156.5625 MHz may also be used for land mobile services while protecting the maritime mobile service.	156.4875-156.5625 MHz MARITIME MOBILE (distress and calling via DSC) 5.111 5.226 5.227	ITU RR Articles 31 and 52 and Appendix 18 apply.

ITU Region 1 allocations and footnotes	SADC common allocation/s and relevant ITU footnotes	SADC proposed common sub-allocations / utilisation	Namibia allocation/s and relevant ITU footnotes	Additional information
156.5625-156.7625 MHz FIXED MOBILE except aeronautical mobile (R) 5.226	156.5625-156.7625 MHz MOBILE except aeronautical mobile (R) 5.226	156.5625-156.7625 MHz Maritime mobile communications. Land mobile in areas remote from coast.	156.5625-156.7625 MHz MOBILE except aeronautical mobile (R) 5.226	Single frequency applications, ITU RR Articles 31 and 52 and Appendix 18 apply.
156.7625-156.7875 MHz MARITIME MOBILE (earth to space) 5.111 5.226 5.G110	156.7625-156.8375 MHz MARITIME MOBILE (earth to space) (5.111 5.226 5.G110	International distress, safety and calling frequency at 156.8 MHz for the maritime mobile VHF radiotelephone service.	156.7625-156.8375 MHz MARITIME MOBILE (earth to space) 5.111 5.226 5.G110	ITU RR Article 31 and Appendix 18 apply to the use of the frequency 156.8 MHz and this band.
156.7875-156.8125 MHz MARITIME MOBILE (distress and calling) 5.111 5.226	156.7875-156.8125 MHz MARITIME MOBILE (distress and calling) 5.111 5.226		156.7875-156.8125 MHz MARITIME MOBILE (distress and calling) 5.111 5.226	
156.8125-156.8375 MHz MARITIME MOBILE Mobile-satellite (Earth-to-space) 5.111 5.226 5.G110	156.8125-156.8375 MHz MARITIME MOBILE Mobile-satellite (Earth-to-space) 5.111 5.226 5.G110		156.8125-156.8375 MHz MARITIME MOBILE Mobile-satellite (Earth-to-space) 5.111 5.226 5.G110	
156.8375-161.9375 MHz FIXED MOBILE except aeronautical mobile 5.226	156.8375-161.9375 MHz MOBILE except aeronautical mobile 5.226	156.8375-157.45 MHz Maritime mobile communications (ship stations). Land mobile in areas remote from coast.	156.8375-161.9375 MHz MOBILE except aeronautical mobile 5.226	Paired with 161.5-162.0 MHz and single frequency applications; ITU RR Articles 31 and 52 and Appendix 18 apply.
		157.450-160.6 MHz PMR and/or PAMR		
		160.600-160.975 MHz Maritime mobile communications (Coast stations). Land mobile in areas remote from coast.		Paired with 156.025-156.350 MHz; ITU RR Articles 31 and 52 and Appendix 18 apply.
		160.975-161.475 MHz PMR and/or PAMR		Single frequency applications.
		161.475-162.050 MHz Maritime mobile communications (Coast stations) Land mobile in areas remote from coast Automatic Identification System (AIS) at 161.975 MHz and 162.025 MHz		Paired with 156.9-157.4 MHz; ITU RR Articles 31 and 52 and Appendix 18 apply.
		162.050-174 MHz PMR and/or PAMR		
161.9375-161.9625 MHz FIXED MOBILE except aeronautical mobile Maritime mobile-satellite (Earth-to-space) 5.228AA 5.226	161.9375-161.9625 MHz FIXED MOBILE except aeronautical mobile Maritime mobile-satellite (Earth-to-space) 5.228AA 5.226		161.9375-161.9625 MHz FIXED MOBILE except aeronautical mobile Maritime mobile-satellite (Earth-to-space) 5.228AA 5.226	

ITU Region 1 allocations and footnotes	SADC common allocation/s and relevant ITU footnotes	SADC proposed common sub-allocations / utilisation	Namibia allocation/s and relevant ITU footnotes	Additional information
161.9625-161.9875 MHz FIXED MOBILE except aeronautical mobile Mobile-satellite (Earth-to-space) 5.F110 5.226 5.A110 5.B110	161.9625-161.9875 MHz FIXED MOBILE except aeronautical mobile Mobile-satellite (Earth-to-space) 5.F110 5.226 5.A110 5.B110		161.9625-161.9875 MHz FIXED MOBILE except aeronautical mobile Mobile-satellite (Earth-to-space) 5.F110 5.226 5.A110 5.B110	
161.9875-162.0125 MHz FIXED MOBILE except aeronautical mobile Maritime mobile-satellite (Earth-to-space) 5.228AA 5.226 5.229	161.9875-162.0125 MHz FIXED MOBILE except aeronautical mobile Maritime mobile-satellite (Earth-to-space) 5.228AA 5.226 5.229		161.9875-162.0125 MHz FIXED MOBILE except aeronautical mobile Maritime mobile-satellite (Earth-to-space) 5.228AA 5.226 5.229	
162.0125-162.0375 MHz FIXED MOBILE except aeronautical mobile Mobile-satellite (Earth-to-space) 5.F110 5.226 5.229 5.A110 5.B110	162.0125-162.0375 MHz FIXED MOBILE except aeronautical mobile Mobile-satellite (Earth-to-space) 5.F110 5.226 5.229 5.A110 5.B110		162.0125-162.0375 MHz FIXED MOBILE except aeronautical mobile Mobile-satellite (Earth-to-space) 5.F110 5.226 5.229 5.A110 5.B110	
162.0375-174 MHz FIXED MOBILE except aeronautical mobile 5.226 5.229	162.0375-174 MHz FIXED MOBILE except aeronautical mobile 5.226 5.229 SADC7		162.0375-174 MHz FIXED MOBILE except aeronautical mobile 5.226 5.229	
174-223 MHz BROADCASTING 5.235 5.237 5.243	174-223 MHz BROADCASTING	TV Broadcasting (174-214 MHz) T-DAB (214-230 MHz)	174-223 MHz BROADCASTING	TV Band III Migration from analogue to digital in accordance with SADC time lines.
223-230 MHz BROADCASTING Fixed Mobile 5.243 5.246 5.247	223-230 MHz BROADCASTING	TV Broadcasting (174-214 MHz) T-DAB (214-230 MHz)	223-230 MHz BROADCASTING	TV Band III Migration from analogue to digital in accordance with SADC time lines.
230-235 MHz FIXED MOBILE 5.247 5.251 5.252	230-235 MHz BROADCASTING <u>5.252</u> SADC8	TV Broadcasting	230-235 MHz BROADCASTING 5.252	TV Band III (Analogue television to migrate according to SADC time lines)

ITU Region 1 allocations and footnotes	SADC common allocation/s and relevant ITU footnotes	SADC proposed common sub-allocations / utilisation	Namibia allocation/s and relevant ITU footnotes	Additional information
235-267 MHz FIXED MOBILE 5.111 5.252 5.254 5.256 5.256A	235-238 MHz BROADCASTING 5.252 5.254 SADC9	TV Broadcasting	235-238 MHz BROADCASTING 5.252_5.254	TV Band III (Analogue television to migrate according to SADC time lines)
	238-246 MHz MOBILE 5.111 5.254 5.256 SADC9	238-242.95 MHz PMR and/or PAMR	238-246 MHz MOBILE 5.111 5.254 5.256	
		242.95-243.05 MHz International Distress Frequency (243 MHz)		Band available for distress and safety purposes.
		243.05-246.00 MHz Low-power devices		Low-power devices ancillary to the broadcasting service.
	246-254 MHz BROADCASTING 5.252 5.254 SADC9	TV Broadcasting (channel 13) (246.18-254.18 MHz)	246-254 MHz BROADCASTING 5.252 5.254	TV Band III (Analogue television to migrate according to SADC time lines)
254-267 MHz MOBILE 5.254 SADC9	PMR and/or PAMR	254-267 MHz MOBILE 5.254		
267-272 MHz FIXED MOBILE Space operation (space-to-Earth) 5.254 5.257	267-272 MHz FIXED MOBILE 5.254 5.257	Government use	267-272 MHz FIXED MOBILE 5.254 5.257	
272-273 MHz SPACE OPERATION (space-to-Earth) FIXED MOBILE 5.254	272-273 MHz SPACE OPERATION (space-to-Earth) FIXED MOBILE 5.254	Government use	272-273 MHz SPACE OPERATION (space-to-Earth) FIXED MOBILE 5.254	
273-312 MHz FIXED MOBILE 5.254	273-312 MHz FIXED MOBILE 5.254	Government use	273-312 MHz FIXED MOBILE 5.254	
312-315 MHz FIXED MOBILE Mobile-satellite (Earth-to-space) 5.254 5.255	312-315 MHz FIXED MOBILE 5.2545.255	Government use	312-315 MHz FIXED MOBILE 5.2545.255	
315-322 MHz FIXED MOBILE 5.254	315-322 MHz FIXED MOBILE 5.254	Government use	315-322 MHz FIXED MOBILE 5.254	
322-328.6 MHz FIXED MOBILE RADIO ASTRONOMY 5.149	322-328.6 MHz FIXED MOBILE RADIO ASTRONOMY 5.149	Government use	322-328.6 MHz FIXED MOBILE RADIO ASTRONOMY 5.149	
328.6-335.4 MHz AERONAUTICAL RADIONAVIGATION 5.258 5.259	328.6-335.4 MHz AERONAUTICAL RADIONAVIGATION 5.258	Instrument Landing Systems (ILS) (glide path)	328.6-335.4 MHz AERONAUTICAL RADIONAVIGATION 5.258	

ITU Region 1 allocations and footnotes	SADC common allocation/s and relevant ITU footnotes	SADC proposed common sub-allocations / utilisation	Namibia allocation/s and relevant ITU footnotes	Additional information
335.4-387 MHz FIXED MOBILE 5.254	335.4-387 MHz FIXED MOBILE 5.254	335.4-336 MHz PMR and/or PAMR	335.4-387 MHz FIXED MOBILE 5.254	PTP/PTMP rural system; Paired with 356-366 MHz.
		336-346 MHz Fixed Wireless Access		
		346.0-356.0 MHz PMR and/or PAMR		
		356.0-366.0 MHz Fixed Wireless Access		
		366.0-380.0 MHz PMR and/or PAMR		
		380.0-387.0 MHz PPDR		
387-390 MHz FIXED MOBILE Mobile-satellite (space-to-Earth) 5.208A 5.208B 5.254 5.255 SADC10	387-390 MHz MOBILE Mobile-satellite (space-to-Earth) 5.208A 5.208B 5.254 5.255 SADC10	387.0-390.0 MHz PMR and/or PAMR	387-390 MHz MOBILE Mobile-satellite (space-to-Earth) 5.208A 5.208B 5.254 5.255	Paired with 397.0-399.9 MHz. To be used mainly for digital systems.
390-399.9 MHz FIXED MOBILE 5.254	390-399.9 MHz MOBILE 5.254 SADC10	390.0-397.0 MHz PPDR	390-399.9 MHz MOBILE 5.254	Paired with 380.0-387.0 MHz. To be used mainly for digital systems.
		397.0-399.9 MHz PMR and/or PAMR		Paired with 387.0-390.0 MHz. To be used mainly for digital systems.
399.9-400.05 MHz MOBILE-SATELLITE (Earth-to-space) 5.209 5.220	399.9-400.05 MHz MOBILE-SATELLITE (Earth-to-space) 5.209 5.220		399.9-400.05 MHz MOBILE-SATELLITE (Earth-to-space) 5.209 5.220	
400.05-400.15 MHz STANDARD FREQUENCY AND TIME SIGNAL-SATELLITE (400.1 MHz) 5.261 5.262	400.05-400.15 MHz STANDARD FREQUENCY AND TIME SIGNAL-SATELLITE (400.1 MHz) 5.261 <u>5.262</u>		400.05-400.15 MHz STANDARD FREQUENCY AND TIME SIGNAL-SATELLITE (400.1 MHz) 5.261 5.262	
400.15-401 MHz METEOROLOGICAL AIDS METEOROLOGICAL-SATELLITE (space-to-Earth) MOBILE-SATELLITE (space-to-Earth) 5.208A 5.208B 5.209 SPACE RESEARCH (space-to-Earth) 5.263 Space operation (space-to-Earth) 5.262 5.264	400.15-401 MHz METEOROLOGICAL AIDS METEOROLOGICAL-SATELLITE (space-to-Earth) MOBILE-SATELLITE (space-to-Earth) 5.208A 5.208B 5.209 SPACE RESEARCH (space-to-Earth) 5.263 <u>5.262</u> 5.264		400.15-401 MHz METEOROLOGICAL AIDS METEOROLOGICAL-SATELLITE (space-to-Earth) MOBILE-SATELLITE (space-to-Earth) 5.208A 5.208B 5.209 SPACE RESEARCH (space-to-Earth) 5.263 5.262 5.264	
401-402 MHz METEOROLOGICAL AIDS SPACE OPERATION (space-to-Earth) EARTH EXPLORATION-SATELLITE (Earth-to-space) METEOROLOGICAL-SATELLITE (Earth-to-space) Fixed Mobile except aeronautical mobile	401-402 MHz METEOROLOGICAL AIDS SPACE OPERATION (space-to-Earth) EARTH EXPLORATION-SATELLITE (Earth-to-space) METEOROLOGICAL-SATELLITE (Earth-to-space)		401-402 MHz METEOROLOGICAL AIDS SPACE OPERATION (space-to-Earth) EARTH EXPLORATION-SATELLITE (Earth-to-space) METEOROLOGICAL-SATELLITE (Earth-to-space)	

ITU Region 1 allocations and footnotes	SADC common allocation/s and relevant ITU footnotes	SADC proposed common sub-allocations / utilisation	Namibia allocation/s and relevant ITU footnotes	Additional information
402-403 MHz METEOROLOGICAL AIDS EARTH EXPLORATION-SATELLITE (Earth-to-space) METEOROLOGICAL-SATELLITE (Earth-to-space) Fixed Mobile except aeronautical mobile	402-403 MHz METEOROLOGICAL AIDS EARTH EXPLORATION-SATELLITE (Earth-to-space) METEOROLOGICAL-SATELLITE (Earth-to-space)	SRDs – ultra low power active medical implants	402-403 MHz METEOROLOGICAL AIDS EARTH EXPLORATION-SATELLITE (Earth-to-space) METEOROLOGICAL-SATELLITE (Earth-to-space)	SRDs – see ITU-R Rec. SM.[SRD] and Rec. RS.1346
403-406 MHz METEOROLOGICAL AIDS Fixed Mobile except aeronautical mobile ADD 5.A911	403-406 MHz METEOROLOGICAL AIDS		403-406 MHz METEOROLOGICAL AIDS	
406-406.1 MHz MOBILE-SATELLITE (Earth-to-space) 5.266 5.267 5.A911	406-406.1 MHz MOBILE-SATELLITE (Earth-to-space) 5.266 5.267 5.A911	Low power satellite EPIRBs (distress and safety purposes)	406-406.1 MHz MOBILE-SATELLITE (Earth-to-space) 5.266 5.267 5.A911	ITU RR Articles 32 and 34 and Appendix 15 applies
406.1-410 MHz FIXED MOBILE except aeronautical mobile RADIO ASTRONOMY 5.149 5.A911	406.1-410 MHz MOBILE except aeronautical mobile RADIO ASTRONOMY 5.149 5.A911	PMR and/or PAMR PPDR	406.1-410 MHz MOBILE except aeronautical mobile RADIO ASTRONOMY 5.149 5.A911	The use of this band for PPDR to be studied.
410-420 MHz FIXED MOBILE except aeronautical mobile SPACE RESEARCH (space-to-space) MOD 5.268 5.268	410-420 MHz MOBILE except aeronautical mobile SADC11	PMR and/or PAMR PPDR	410-420 MHz MOBILE except aeronautical mobile	The use of this band for PPDR to be studied.
420-430 MHz FIXED MOBILE except aeronautical mobile Radiolocation 5.269 5.270 5.271	420-430 MHz MOBILE except aeronautical mobile SADC11	PMR and/or PAMR PPDR	420-430 MHz MOBILE except aeronautical mobile	The use of this band for PPDR to be studied.
430-432 MHz AMATEUR RADIOLOCATION 5.271 5.272 5.273 5.274 5.275 5.276 5.277	430-432 MHz AMATEUR RADIOLOCATION <u>5.276 5.277</u> SADC11	Amateur	430-432 MHz AMATEUR RADIOLOCATION 5.276 5.277	
432-438 MHz AMATEUR RADIOLOCATION Earth exploration-satellite (active) 5.279A 5.138 5.271 5.272 5.276 5.277 5.280 5.281 5.282	432-438 MHz AMATEUR RADIOLOCATION Earth exploration-satellite (active) 5.279A 5.138 <u>5.276 5.277</u> 5.282 SADC11	Amateur (432-438 MHz) Amateur-satellite (435-438 MHz) ISM (433.0-434.79 MHz)	432-438 MHz AMATEUR RADIOLOCATION Earth exploration-satellite (active) 5.279A 5.138 5.276 5.277 5.282 SADC11	Conditions for amateur satellite service is given in 5.282
438-440 MHz AMATEUR RADIOLOCATION 5.271 5.273 5.274 5.275 5.276 5.277 5.283	438-440 MHz AMATEUR RADIOLOCATION <u>5.276 5.277</u>	Amateur	438-440 MHz AMATEUR RADIOLOCATION 5.276 5.277	
440-450 MHz FIXED MOBILE except aeronautical mobile Radiolocation 5.269 5.270 5.271 5.284 5.285 5.286	440-450 MHz FIXED MOBILE except aeronautical mobile 5.286	PMR and/or PAMR PPDR PMR446 (446-446.1 MHz) FIXED (telemetry, dual frequency alarm systems)	440-450 MHz FIXED MOBILE except aeronautical mobile 5.286	The use of this band for PPDR to be studied. PMR446-ERC/DEC/(98)25

ITU Region 1 allocations and footnotes	SADC common allocation/s and relevant ITU footnotes	SADC proposed common sub-allocations / utilisation	Namibia allocation/s and relevant ITU footnotes	Additional information
450-455 MHz FIXED MOBILE 5.286AA 5.209 5.271 5.286 5.286A 5.286B 5.286C 5.286D 5.286E	450-455 MHz FIXED MOBILE 5.286AA 5.286 5.286A	Fixed links (PTP) IMT (450-470 MHz) PMR and/or PAMR	450-455 MHz FIXED MOBILE 5.286AA 5.286 5.286A	This band is currently used for a variety of fixed and mobile systems in the various SADC countries. This band is also identified for IMT (Res.224 applies).
455-456 MHz FIXED MOBILE 5.286AA 5.209 5.271 5.286A 5.286B 5.286C 5.286E	455-456 MHz FIXED MOBILE 5.286AA 5.209 5.286A		455-456 MHz FIXED MOBILE 5.286AA 5.209 5.286A	
456-459 MHz FIXED MOBILE 5.286AA 5.271 5.287 5.288	456-459 MHz FIXED MOBILE 5.286AA 5.287 5.288		456-459 MHz FIXED MOBILE 5.286AA 5.287 5.288	
459-460 MHz FIXED MOBILE 5.286AA 5.209 5.271 5.286A 5.286B 5.286C 5.286 ^F	459-460 MHz FIXED MOBILE 5.286AA 5.209 5.286A		459-460 MHz FIXED MOBILE 5.286AA 5.209 5.286A	
460-470 MHz FIXED MOBILE 5.286AA Meteorological-satellite (space-to-Earth) 5.287 5.288 5.289 5.290	460-470 MHz FIXED MOBILE 5.286AA Meteorological-satellite (space-to-Earth) M5.287 5.289		460-470 MHz FIXED MOBILE 5.286AA Meteorological-satellite (space-to-Earth) 5.287 5.289	
470-694 MHz BROADCASTING 5.149 5.291A 5.294 5.296 5.300 5.304 5.306 5.311A 5.312	470-694 MHz BROADCASTING 5.149 5.291A 5.294 5.296 5.300 5.304 5.306 5.311A 5.312	DTT broadcasting (470-694 MHz)	470-694 MHz BROADCASTING 5.149 5.291A 5.294 5.296 5.300 5.304 5.306 5.311A 5.312	Band IV/V Analogue television to migrate to digital television in line with SADC time lines
694-790 MHz MOBILE except aeronautical mobile 5.312A 5.317A BROADCASTING 5.300 5.311A 5.312	694-790 MHz MOBILE except aeronautical mobile 5.312A 5.317A BROADCASTING 5.300 5.311A 5.312	IMT	694-790 MHz MOBILE except aeronautical mobile 5.312A 5.317A	WRC-15 allocated this band to Mobile service except aeronautical mobile and identified it for IMT. This band should be made available for IMT as soon as possible after the migration of analogue television to digital. This band needs to be harmonised in SADC for IMT; channelling plan to be developed for SADC region.
790-862 MHz FIXED MOBILE except aeronautical mobile 5.316B 5.317A BROADCASTING 5.312 5.319	790-862 MHz FIXED MOBILE except aeronautical mobile 5.316B 5.317A BROADCASTING 5.319	IMT	790-862 MHz MOBILE except aeronautical mobile 5.316B 5.317A	WRC-07, WRC-12 and WRC-15 allocated this band to Mobile service except aeronautical mobile and identified it for IMT. This band should be made available for IMT as soon as possible after the migration of analogue television to digital. This band needs to be harmonised in SADC for IMT; channelling plan to be developed for SADC region. Fixed links operating in this band will have to be migrated in order to accommodate IMT.

ITU Region 1 allocations and footnotes	SADC common allocation/s and relevant ITU footnotes	SADC proposed common sub-allocations / utilisation	Namibia allocation/s and relevant ITU footnotes	Additional information
862-890 MHz FIXED MOBILE except aeronautical mobile 5.317A BROADCASTING 5.322 5.319 5.323	862-890 MHz MOBILE except aeronautical mobile 5.317A <u>5.322</u> SADC14	862-876 MHz IMT	862-890 MHz MOBILE except aeronautical mobile 5.317A 5.322	The use of this band for IMT in the future to be investigated as part of the development of harmonised IMT channelling arrangements.
		876-880 MHz IMT PMR and/or PAMR		This band is paired with 921-925 MHz. The use of this band for IMT in the future to be investigated as part of the development of harmonised IMT channelling arrangement.
		880-915 MHz IMT		Paired with 925-960 MHz.
890-942 MHz FIXED MOBILE except aeronautical mobile 5.317A BROADCASTING 5.322 Radiolocation 5.323	890-942 MHz MOBILE except aeronautical mobile 5.317A	915-921 MHz PMR and/or PMR	890-942 MHz MOBILE except aeronautical mobile 5.317A	
		921-925 MHz IMT PMR and/or PAMR		Paired with 876-880 MHz.
		925-960 MHz IMT		Paired with 880-915 MHz
942-960 MHz FIXED MOBILE except aeronautical mobile 5.317A BROADCASTING 5.322 5.323	942-960 MHz MOBILE except aeronautical mobile 5.317A <u>5.322</u>		942-960 MHz MOBILE except aeronautical mobile 5.317A 5.322	
960-1 164 MHz AERONAUTICAL RADIONAVIGATION 5.328 5.328AA AERONAUTICAL MOBILE (R) 5.327A	960-1 164 MHz AERONAUTICAL RADIONAVIGATION 5.328 5.328AA AERONAUTICAL MOBILE (R) 5.327A	Distance measuring equipment Secondary surveillance radar	960-1 164 MHz AERONAUTICAL RADIONAVIGATION 5.328 5.328AA AERONAUTICAL MOBILE (R) 5.327A	
1 164-1 215 MHz AERONAUTICAL RADIONAVIGATION 5.328 RADIONAVIGATION-SATELLITE (space-to-Earth) (space-to-space) 5.328B 5.328A	1 164-1 215 MHz AERONAUTICAL RADIONAVIGATION 5.328 RADIONAVIGATION-SATELLITE (space-to-Earth) (space-to-space) 5.328B 5.328A	Galileo (1164-1214 MHz) GLONASS (1190.3-1213.8 MHz)	1 164-1 215 MHz AERONAUTICAL RADIONAVIGATION 5.328 RADIONAVIGATION-SATELLITE (space-to-Earth) (space-to-space) 5.328B 5.328A	
1 215-1 240 MHz EARTH EXPLORATION-SATELLITE (active) RADIOLOCATION RADIONAVIGATION-SATELLITE (space-to-Earth) (space-to-space) 5.328B 5.329 5.329A SPACE RESEARCH (active) 5.330 5.331 5.332	1 215-1 240 MHz EARTH EXPLORATION-SATELLITE (active) RADIOLOCATION RADIONAVIGATION-SATELLITE (space-to-Earth) (space-to-space) 5.328B5.3295.329A SPACE RESEARCH (active) <u>5.330</u> <u>5.331</u> 5.332	GLONASS (1237.8-1253.8 MHz) GPS (1215.6-1239.6 MHz)	1 215-1 240 MHz EARTH EXPLORATION-SATELLITE (active) RADIOLOCATION RADIONAVIGATION-SATELLITE (space-to-Earth) (space-to-space) 5.328B5.3295.329A SPACE RESEARCH (active) 5.330 5.331 5.332	

ITU Region 1 allocations and footnotes	SADC common allocation/s and relevant ITU footnotes	SADC proposed common sub-allocations / utilisation	Namibia allocation/s and relevant ITU footnotes	Additional information
1 240-1 300 MHz EARTH EXPLORATION-SATELLITE (active) RADIOLOCATION RADIONAVIGATION-SATELLITE (space-to-Earth) (space-to-space) 5.328B 5.329 5.329A SPACE RESEARCH (active) Amateur 5.282 5.330 5.331 5.332 5.335 5.335A	1 240-1 300 MHz EARTH EXPLORATION-SATELLITE (active) RADIOLOCATION RADIONAVIGATION-SATELLITE (space-to-Earth) (space-to-space) 5.328B 5.329 5.329A SPACE RESEARCH (active) Amateur 5.330 5.331 5.282 5.332 5.335A	GLONASS (1237.8-1253.8 MHz) Galileo (1260-1300 MHz)	1 240-1 300 MHz EARTH EXPLORATION-SATELLITE (active) RADIOLOCATION RADIONAVIGATION-SATELLITE (space-to-Earth) (space-to-space) 5.328B 5.329 5.329A SPACE RESEARCH (active) Amateur 5.330 5.331 5.282 5.332 5.335A	
1 300-1 350 MHz AERONAUTICAL RADIONAVIGATION 5.337 RADIOLOCATION RADIONAVIGATION-SATELLITE (Earth-to-space) 5.149 5.337A	1 300-1 350 MHz AERONAUTICAL RADIONAVIGATION 5.337 RADIOLOCATION RADIONAVIGATION-SATELLITE (Earth-to-space) 5.149 5.337A		1 300-1 350 MHz AERONAUTICAL RADIONAVIGATION 5.337 RADIOLOCATION RADIONAVIGATION-SATELLITE (Earth-to-space) 5.149 5.337A	
1 350-1 400 MHz FIXED MOBILE RADIOLOCATION 5.149 5.338 5.338A 5.339	1 350-1 400 MHz FIXED RADIOLOCATION 5.149 5.338A 5.339	1 350-1 375 MHz Fixed links (duplex)	1 350-1 400 MHz FIXED RADIOLOCATION 5.149 5.338A 5.339	Paired with 1492-1517 MHz; CEPT T/R 13-01 refers.
		1 375-1 400 MHz Fixed links (duplex)		Paired with 1427-1452 MHz; CEPT T/R 13-01 refers.
1 400-1 427 MHz EARTH EXPLORATION-SATELLITE (passive) RADIO ASTRONOMY SPACE RESEARCH (passive) 5.340 5.341	1 400-1 427 MHz EARTH EXPLORATION-SATELLITE (passive) RADIO ASTRONOMY SPACE RESEARCH (passive) 5.340 5.341		1 400-1 427 MHz EARTH EXPLORATION-SATELLITE (passive) RADIO ASTRONOMY SPACE RESEARCH (passive) 5.340 5.341	
1 427-1 429 MHz SPACE OPERATION (Earth-to-space) FIXED MOBILE except aeronautical mobile 5.338A 5.341 5.341A 5.341B 5.341C	1 427-1 429 MHz SPACE OPERATION (Earth-to-space) FIXED MOBILE except aeronautical mobile 5.338A 5.341 5.341A	1 427-1 452 MHz Fixed links (duplex)	1 427-1 429 MHz SPACE OPERATION (Earth-to-space) FIXED MOBILE except aeronautical mobile 5.338A 5.341 5.341A	Paired with 1375-1400 MHz; CEPT T/R 13-01 refers. Channeling plans need to be developed for IMT
		IMT Res. 223 (Rev. WRC-15)		
1 429-1 452 MHz FIXED MOBILE except aeronautical mobile 5.341A 5.338A 5.341 5.342	1 429-1 452 MHz FIXED MOBILE except aeronautical mobile 5.341A 5.338A 5.341 5.342		1 429-1 452 MHz FIXED MOBILE except aeronautical mobile 5.341A 5.338A 5.341 5.342	
1 452-1 492 MHz FIXED MOBILE except aeronautical mobile 5.346 BROADCASTING BROADCASTING-SATELLITE 5.208B 5.341 5.342 5.345	1 452-1 492 MHz FIXED MOBILE except aeronautical mobile 5.346 BROADCASTING BROADCASTING-SATELLITE 5.208B 5.341 5.345	IMT Res. 223 (Rev. WRC-15)	1 452-1 492 MHz FIXED MOBILE except aeronautical mobile 5.346 BROADCASTING BROADCASTING-SATELLITE 5.208B 5.341 5.345	Channeling plans need to be developed for IMT
		IMT Res. 223 (Rev. WRC-15)		Channeling plans need to be developed for IMT
1 492-1 518 MHz FIXED MOBILE except aeronautical mobile 5.341 5.342	1 492-1 518 MHz FIXED MOBILE except aeronautical mobile 5.341A 5.341 SADC15	IMT Res. 223 (Rev. WRC-15)	1 492-1 518 MHz FIXED MOBILE except aeronautical mobile 5.341A 5.341	Paired with 1350-1375 MHz; CEPT T/R 13-01 refers. Channeling plans need to be developed for IMT
		1 492-1 517 MHz Fixed links (dual frequency)		

ITU Region 1 allocations and footnotes	SADC common allocation/s and relevant ITU footnotes	SADC proposed common sub-allocations / utilisation	Namibia allocation/s and relevant ITU footnotes	Additional information
1 518-1 525 MHz FIXED MOBILE except aeronautical mobile MOBILE-SATELLITE (space-to-Earth) 5.348 5.348A 5.348B 5.351A 5.341 5.342	1 518-1 525 MHz FIXED MOBILE-SATELLITE (space-to-Earth) 5.348 5.348A 5.348B 5.351A 5.341	1518-1525 MHz Fixed links (single frequency) 1 517-1 518 MHz	1 518-1 525 MHz FIXED MOBILE-SATELLITE (space-to-Earth) 5.348 5.348A 5.348B 5.351A 5.341	The band 1518-1559 MHz is identified for satellite component of IMT; Res.225 applies.
1 525-1 530 MHz SPACE OPERATION (space-to-Earth) FIXED MOBILE-SATELLITE (space-to-Earth) 5.208B 5.351A Earth exploration-satellite Mobile except aeronautical mobile 5.349 5.341 5.342 5.350 5.351 5.352A 5.354	1 525-1 530 MHz SPACE OPERATION (space-to-Earth) FIXED MOBILE-SATELLITE (space-to-Earth) 5.208B 5.351A 5.341 5.351 5.354 <u>5.352A</u>		1 525-1 530 MHz SPACE OPERATION (space-to-Earth) FIXED MOBILE-SATELLITE (space-to-Earth) 5.208B 5.351A 5.341 5.351 5.354 5.352A	The band 1518-1559 MHz is identified for satellite component of IMT; Res.225 applies.
1 530-1 535 MHz SPACE OPERATION (space-to-Earth) MOBILE-SATELLITE (space-to-Earth) 5.208B 5.351A 5.353A Earth exploration-satellite Fixed Mobile except aeronautical mobile 5.341 5.342 5.351 5.354	1 530-1 535 MHz SPACE OPERATION (space-to-Earth) MOBILE-SATELLITE (space-to-Earth) 5.208B 5.351A 5.353A 5.341 5.351 5.354		1 530-1 535 MHz SPACE OPERATION (space-to-Earth) MOBILE-SATELLITE (space-to-Earth) 5.208B 5.351A 5.353A 5.341 5.351 5.354	The band 1518-1559 MHz is identified for satellite component of IMT; Res.225 applies. In the band 1530-1544 MHz priority for maritime mobile distress, urgency and safety communications (GMDSS); Res.222 applies.
1 535-1 559 MHz MOBILE-SATELLITE (space-to-Earth) 5.208B 5.351A 5.341 5.351 5.353A 5.354 5.355 5.356 5.357 5.357A 5.359 5.362A	1 535-1 559 MHz MOBILE-SATELLITE (space-to-Earth) 5.208B 5.351A 5.341 5.351 5.353A 5.354 5.356 5.357 5.357A <u>5.359</u>		1 535-1 559 MHz MOBILE-SATELLITE (space-to-Earth) 5.208B 5.351A 5.341 5.351 5.353A 5.354 5.356 5.357 5.357A 5.359	The band 1518-1559 MHz is identified for satellite component of IMT; Res.225 applies. In the band 1530-1544 MHz priority for maritime mobile distress, urgency and safety communications (GMDSS); Res.222 applies.
1 559-1 610 MHz AERONAUTICAL RADIONAVIGATION RADIONAVIGATION-SATELLITE (space-to-Earth) (space-to-space) 5.208B 5.328B 5.329A 5.341 5.362B 5.362C	1 559-1 610 MHz AERONAUTICAL RADIONAVIGATION RADIONAVIGATION-SATELLITE (space-to-Earth) (space-to-space) 5.208B 5.328B 5.329A 5.341 <u>5.362B</u>	Galileo (1559.42-1591.42 MHz) GLONASS (1592.9-1610.5 MHz) GPS (1563.42-1587.42 MHz)	1 559-1 610 MHz AERONAUTICAL RADIONAVIGATION RADIONAVIGATION-SATELLITE (space-to-Earth) (space-to-space) 5.208B 5.328B 5.329A 5.341 5.362B	
1 610-1 610.6 MHz MOBILE-SATELLITE (Earth-to-space) 5.351A AERONAUTICAL RADIONAVIGATION 5.341 5.355 5.359 5.364 5.366 5.367 5.368 5.369 5.371 5.372	1 610-1 610.6 MHz MOBILE-SATELLITE (Earth-to-space) 5.351A AERONAUTICAL RADIONAVIGATION 5.341 <u>5.359</u> 5.364 5.366 5.367 5.368 <u>5.369</u> 5.371 5.372	GLONASS (1592.9-1610.5 MHz)	1 610-1 610.6 MHz MOBILE-SATELLITE (Earth-to-space) 5.351A AERONAUTICAL RADIONAVIGATION 5.341 5.359 5.364 5.366 5.367 5.368 5.369 5.371 5.372	The band 1610-1645.5 MHz is identified for satellite component of IMT; Res.225 applies. This band is designated world-wide for the MSS. Paired with 2483.5-2484.1 MHz for some systems.

ITU Region 1 allocations and footnotes	SADC common allocation/s and relevant ITU footnotes	SADC proposed common sub-allocations / utilisation	Namibia allocation/s and relevant ITU footnotes	Additional information
1 610.6-1 613.8 MHz MOBILE-SATELLITE (Earth-to-space) 5.351A RADIO ASTRONOMY AERONAUTICAL RADIONAVIGATION 5.149 5.341 5.355 5.359 5.364 5.366 5.367 5.368 5.369 5.371 5.372	1 610.6-1 613.8 MHz MOBILE-SATELLITE (Earth-to-space) 5.351A RADIO ASTRONOMY AERONAUTICAL RADIONAVIGATION 5.149 5.341 <u>5.359</u> 5.364 5.366 5.367 5.368 <u>5.369</u> 5.371 5.372		1 610.6-1 613.8 MHz MOBILE-SATELLITE (Earth-to-space) 5.351A RADIO ASTRONOMY AERONAUTICAL RADIONAVIGATION 5.149 5.341 5.359 5.364 5.366 5.367 5.368 5.369 5.371 5.372	The band 1610-1645.5 MHz is identified for satellite component of IMT; Res.225 applies. This band is designated world-wide for the MSS. Paired with 2484.1-2487.3 MHz for some systems.
1 613.8-1 626.5 MHz MOBILE-SATELLITE (Earth-to-space) 5.351A AERONAUTICAL RADIONAVIGATION Mobile-satellite (space-to-Earth) 5.208B 5.341 5.355 5.359 5.364 5.365 5.366 5.367 5.368 5.369 5.371 5.372	1 613.8-1 626.5 MHz MOBILE-SATELLITE (Earth-to-space) 5.351A AERONAUTICAL RADIONAVIGATION Mobile-satellite (space-to-Earth) 5.208B 5.341 5.355 <u>5.359</u> 5.364 5.365 5.366 5.367 5.368 <u>5.369</u> 5.371 5.372		1 613.8-1 626.5 MHz MOBILE-SATELLITE (Earth-to-space) 5.351A AERONAUTICAL RADIONAVIGATION Mobile-satellite (space-to-Earth) 5.208B 5.341 5.355 5.359 5.364 5.365 5.366 5.367 5.368 5.369 5.371 5.372	The band 1610-1645.5 MHz is identified for satellite component of IMT; Res.225 applies. Paired with 1593-1594 MHz for aeronautical public correspondence
1 626.5-1 660 MHz MOBILE-SATELLITE (Earth-to-space) 5.351A 5.341 5.351 5.353A 5.354 5.355 5.357A 5.359 5.362A 5.374 5.375 5.376	1 626.5-1 660 MHz MOBILE-SATELLITE (Earth-to-space) 5.351A 5.341 5.351 5.353A 5.354 5.357A <u>5.359</u> 5.374 5.375 5.376		1 626.5-1 660 MHz MOBILE-SATELLITE (Earth-to-space) 5.351A 5.341 5.351 5.353A 5.354 5.357A 5.359 5.374 5.375 5.376	The bands 1610-1645.5 MHz and 1646.5-1660.5 MHz are identified for satellite component of IMT; Res.225 applies. In the band 1626.5-1645.5 MHz priority is given to maritime mobile distress, urgency and safety communications (GMDSS); Res.222 applies.
1 660-1 660.5 MHz MOBILE-SATELLITE (Earth-to-space)5.351A RADIO ASTRONOMY 5.149 5.341 5.351 5.354 5.362A 5.376A	1 660-1 660.5 MHz MOBILE-SATELLITE (Earth-to-space)5.351A RADIO ASTRONOMY 5.149 5.341 5.351 5.354 5.376A		1 660-1 660.5 MHz MOBILE-SATELLITE (Earth-to-space)5.351A RADIO ASTRONOMY 5.149 5.341 5.351 5.354 5.376A	The band 1610-1645.5 MHz and 1646.5-1660.5 MHz are identified for satellite component of IMT; Res.225 applies.
1 660.5-1 668 MHz RADIO ASTRONOMY SPACE RESEARCH (passive) Fixed Mobile except aeronautical mobile 5.149 5.341 5.379 5.379A	1 660.5-1 668 MHz RADIO ASTRONOMY SPACE RESEARCH (passive) 5.149 5.341 5.379A		1 660.5-1 668 MHz RADIO ASTRONOMY SPACE RESEARCH (passive) 5.149 5.341 5.379A	
1 668-1 668.4 MHz MOBILE-SATELLITE (Earth-to-space) 5.351A 5.379B 5.379C RADIO ASTRONOMY SPACE RESEARCH (passive) Fixed Mobile except aeronautical mobile 5.149 5.341 5.379 5.379A	1 668-1 668.4 MHz MOBILE-SATELLITE (Earth-to-space) 5.351A 5.379B 5.379C RADIO ASTRONOMY SPACE RESEARCH (passive) 5.149 5.341 5.379 5.379A		1 668-1 668.4 MHz MOBILE-SATELLITE (Earth-to-space) 5.351A 5.379B 5.379C RADIO ASTRONOMY SPACE RESEARCH (passive) 5.149 5.341 5.379 5.379A	The band 1668-1675 MHz is identified for satellite component of IMT; Res.225 applies.

ITU Region 1 allocations and footnotes	SADC common allocation/s and relevant ITU footnotes	SADC proposed common sub-allocations / utilisation	Namibia allocation/s and relevant ITU footnotes	Additional information
1 668.4-1 670 MHz METEOROLOGICAL AIDS FIXED MOBILE except aeronautical mobile MOBILE-SATELLITE (Earth-to-space) 5.351A 5.379B 5.379C RADIO ASTRONOMY 5.149 5.341 5.379D 5.379E	1 668.4-1 670 MHz METEOROLOGICAL AIDS FIXED MOBILE except aeronautical mobile MOBILE-SATELLITE (Earth-to-space) 5.351A 5.379B 5.379C RADIO ASTRONOMY 5.149 5.341 5.379D 5.379E		1 668.4-1 670 MHz METEOROLOGICAL AIDS FIXED MOBILE except aeronautical mobile MOBILE-SATELLITE (Earth-to-space) 5.351A 5.379B 5.379C RADIO ASTRONOMY 5.149 5.341 5.379D 5.379E	The band 1668-1675 MHz is identified for satellite component of IMT; Res.225 applies.
1 670-1 675 MHz METEOROLOGICAL AIDS FIXED METEOROLOGICAL-SATELLITE (space-to-Earth) MOBILE MOBILE-SATELLITE (Earth-to-space) 5.351A 5.379B 5.341 5.379D 5.379E 5.380A	1 670-1 675 MHz METEOROLOGICAL AIDS FIXED METEOROLOGICAL-SATELLITE (space-to-Earth) MOBILE MOBILE-SATELLITE (Earth-to-space) 5.351A 5.379B 5.341 5.379D 5.379E 5.380A		1 670-1 675 MHz METEOROLOGICAL AIDS FIXED METEOROLOGICAL-SATELLITE (space-to-Earth) MOBILE MOBILE-SATELLITE (Earth-to-space) 5.351A 5.379B 5.341 5.379D 5.379E 5.380A	The band 1668-1675 MHz is identified for satellite component of IMT; Res.225 applies.
1 675-1 690 MHz METEOROLOGICAL AIDS FIXED METEOROLOGICAL-SATELLITE (space-to-Earth) MOBILE except aeronautical mobile 5.341	1 675-1 690 MHz METEOROLOGICAL AIDS FIXED METEOROLOGICAL-SATELLITE (space-to-Earth) MOBILE except aeronautical mobile 5.341		1 675-1 690 MHz METEOROLOGICAL AIDS FIXED METEOROLOGICAL-SATELLITE (space-to-Earth) MOBILE except aeronautical mobile 5.341	
1 690-1 700 MHz METEOROLOGICAL AIDS METEOROLOGICAL-SATELLITE (space-to-Earth) Fixed Mobile except aeronautical mobile 5.289 5.341 5.382	1 690-1 700 MHz METEOROLOGICAL AIDS METEOROLOGICAL-SATELLITE (space-to-Earth) Fixed Mobile except aeronautical mobile 5.289 5.341 <u>5.382</u>		1 690-1 700 MHz METEOROLOGICAL AIDS METEOROLOGICAL-SATELLITE (space-to-Earth) Fixed Mobile except aeronautical mobile 5.289 5.341 5.382	
1 700-1 710 MHz FIXED METEOROLOGICAL-SATELLITE (space-to-Earth) MOBILE except aeronautical mobile 5.289 5.341	1 700-1 710 MHz FIXED METEOROLOGICAL-SATELLITE (space-to-Earth) MOBILE except aeronautical mobile 5.289 5.341	Fixed links (single frequency)	1 700-1 710 MHz FIXED METEOROLOGICAL-SATELLITE (space-to-Earth) MOBILE except aeronautical mobile 5.289 5.341	

ITU Region 1 allocations and footnotes	SADC common allocation/s and relevant ITU footnotes	SADC proposed common sub-allocations / utilisation	Namibia allocation/s and relevant ITU footnotes	Additional information	
1 710-1 930 MHz FIXED MOBILE 5.384A 5.388A 5.388B 5.149 5.341 5.385 5.386 5.387 5.388	1 710-1 930 MHz FIXED MOBILE 5.384A 5.388A <u>5.388B</u> 5.149 5.341 5.385 5.388	1 710-1 785 MHz IMT	1 710-1 930 MHz FIXED MOBILE 5.384A 5.388A 5.388B 5.149 5.341 5.385 5.388	Paired with 1805-1880 MHz.	
		1785-1805 MHz BFWA			
		1 805-1 880 MHz IMT			Paired with 1710-1785 MHz.
		1 880-1 900 MHz FWA Cordless telephone			
		1 900-1 920 MHz FWA IMT (terrestrial)			
1 930-1 970 MHz FIXED MOBILE 5.388A 5.388B 5.388	1 930-1 970 MHz MOBILE 5.388A <u>5.388B</u> 5.388	1 920-1 980 MHz IMT (terrestrial)	1 930-1 970 MHz MOBILE 5.388A 5.388B 5.388	Paired with 2110-2170 MHz	
1 970-1 980 MHz FIXED MOBILE 5.388A 5.388B 5.388	1 970-1 980 MHz MOBILE 5.388A <u>5.388B</u> 5.388		1 970-1 980 MHz MOBILE 5.388A 5.388B 5.388		
1 980-2 010 MHz FIXED MOBILE MOBILE-SATELLITE (Earth-to-space) 5.351A 5.388 5.389A 5.389B 5.389F	1 980-2 010 MHz MOBILE MOBILE-SATELLITE (Earth-to-space) 5.351A 5.388 5.389A 5.389B	IMT (satellite) (1980-2010 MHz)	1 980-2 010 MHz MOBILE MOBILE-SATELLITE (Earth-to-space) 5.351A 5.388 5.389A 5.389B	Paired with 2170 - 2200 MHz. The development of satellites for IMT services to be monitored.	
2 010-2 025 MHz FIXED MOBILE 5.388A 5.388B 5.388	2 010-2 025 MHz MOBILE 5.388A 5.388B 5.388	IMT (terrestrial) (2010-2025 MHz)	2 010-2 025 MHz MOBILE 5.388A 5.388B 5.388	TDD	
2 025-2 110 MHz SPACE OPERATION (Earth-to-space) (space-to-space) EARTH EXPLORATION-SATELLITE (Earth-to-space) (space-to-space) FIXED MOBILE 5.391 SPACE RESEARCH (Earth-to-space) (space-to-space) 5.392	2 025-2 110 MHz SPACE OPERATION (Earth-to-space) (space-to-space) EARTH EXPLORATION-SATELLITE (Earth-to-space) (space-to-space) FIXED MOBILE 5.391 SPACE RESEARCH (Earth-to-space) (space-to-space) 5.392	Fixed links (2025-2110 MHz paired with 2200-2285 MHz)	2 025-2 110 MHz SPACE OPERATION (Earth-to-space) (space-to-space) EARTH EXPLORATION-SATELLITE (Earth-to-space) (space-to-space) FIXED MOBILE 5.391 SPACE RESEARCH (Earth-to-space) (space-to-space) 5.392	Radio Frequency channel arrangement according to ITU-R F.1098.	

ITU Region 1 allocations and footnotes	SADC common allocation/s and relevant ITU footnotes	SADC proposed common sub-allocations / utilisation	Namibia allocation/s and relevant ITU footnotes	Additional information
2 110-2 120 MHz FIXED MOBILE 5.388A5.388B SPACE RESEARCH (deep space) (Earth-to-space) 5.388	2 110-2 120 MHz MOBILE 5.388A <u>5.388B</u> SPACE RESEARCH (deep space) (Earth-to-space) 5.388	IMT (terrestrial) (2110-2170 MHz)	2 110-2 120 MHz MOBILE 5.388A 5.388B SPACE RESEARCH (deep space) (Earth-to-space) 5.388	Paired with 1920-1980 MHz
2 120-2 160 MHz FIXED MOBILE 5.388A5.388B 5.388	2 120-2 170 MHz MOBILE 5.388A <u>5.388B</u> 5.388		2 120-2 170 MHz MOBILE 5.388A 5.388B 5.388	
2 160-2 170 MHz FIXED MOBILE 5.388A5.388B 5.388	2 160-2 170 MHz MOBILE 5.388A <u>5.388B</u> 5.388		2 160-2 170 MHz MOBILE 5.388A 5.388B 5.388	
2 170-2 200 MHz FIXED MOBILE MOBILE-SATELLITE (space-to-Earth) 5.351A 5.388 5.389A 5.389F	2 170-2 200 MHz MOBILE MOBILE-SATELLITE (space-to-Earth) 5.351A 5.388 5.389A 5.389F	IMT (satellite) (2170-2200 MHz)		Paired with 1980-2010 MHz. The development of satellites for IMT services to be monitored.
2 200-2 290 MHz SPACE OPERATION (space-to-Earth) (space-to-space) EARTH EXPLORATION-SATELLITE (space-to-Earth) (space-to-space) FIXED MOBILE 5.391 SPACE RESEARCH (space-to-Earth) (space-to-space) 5.392	2 200-2 290 MHz SPACE OPERATION (space-to-Earth) (space-to-space) EARTH EXPLORATION-SATELLITE (space-to-Earth) (space-to-space) FIXED SPACE RESEARCH (space-to-Earth) (space-to-space) 5.392	Fixed links (2025-2110 MHz paired with 2200-2285 MHz) BFWA (2 285-2 300 MHz)	2 200-2 290 MHz SPACE OPERATION (space-to-Earth) (space-to-space) EARTH EXPLORATION-SATELLITE (space-to-Earth) (space-to-space) FIXED SPACE RESEARCH (space-to-Earth) (space-to-space) 5.392	Radio Frequency channel arrangement according to ITU-R F.1098.
2 290-2 300 MHz FIXED MOBILE except aeronautical mobile SPACE RESEARCH (deep space) (space-to-Earth)	2 290-2 300 MHz FIXED MOBILE except aeronautical mobile SPACE RESEARCH (deep space) (space-to-Earth)	BFWA (2 285-2 300 MHz)	2 290-2 300 MHz FIXED MOBILE except aeronautical mobile SPACE RESEARCH (deep space) (space-to-Earth)	

ITU Region 1 allocations and footnotes	SADC common allocation/s and relevant ITU footnotes	SADC proposed common sub-allocations / utilisation	Namibia allocation/s and relevant ITU footnotes	Additional information
2 300-2 450 MHz FIXED MOBILE 5.384A Amateur Radiolocation 5.150 5.282 5.395	2 300-2 450 MHz FIXED MOBILE 5.384A Amateur Radiolocation 5.150 5.282	2300-2400 MHz Fixed links PTP/PTMP IMT (TDD) Res. 223 (Rev. WRC-15) BFWA	2 300-2 450 MHz FIXED MOBILE 5.384A Amateur Radiolocation 5.150 5.282	Fixed paired with 2400-2500 MHz. This band has been identified for IMT.
2 450-2 483.5 MHz FIXED MOBILE Radiolocation 5.150 5.397	2 450-2 483.5 MHz FIXED MOBILE Radiolocation 5.150 5.397	2400-2500 MHz Fixed links PTP/PTMP The band 2 400-2 500 MHz is designated for ISM applications (5.150).	2 450-2 483.5 MHz FIXED MOBILE Radiolocation 5.150 5.397	FS paired with 2300-2400 MHz. The band 2483.5-2500 MHz is identified for satellite component of IMT; Res.225 applies. Common international SRD band; see ITU-R Rec.SM.[SRD]
2 483.5-2 500 MHz FIXED MOBILE MOBILE-SATELLITE (space-to-Earth) 5.351A RADIODETERMINATION-SATELLITE (space-to-Earth) 5.398 Radiolocation 5.A118 5.150 5.399 5.402 5.B118	2 483.5-2 500 MHz FIXED MOBILE MOBILE-SATELLITE (space-to-Earth) 5.351A RADIODETERMINATION-SATELLITE (space-to-Earth) 5.398 Radiolocation 5.A118 5.150 5.399 5.402 5.B118	SRD applications (2 400-2 483.5 MHz)	2 483.5-2 500 MHz FIXED MOBILE MOBILE-SATELLITE (space-to-Earth) 5.351A RADIODETERMINATION-SATELLITE (space-to-Earth) 5.398 Radiolocation 5.A118 5.150 5.399 5.402 5.B118	
2 500-2 520 MHz FIXED 5.410 MOBILE except aeronautical mobile 5.384A 5.405 5.412	2 500-2 520 MHz FIXED MOBILE except aeronautical mobile 5.384A	BFWA (2500-2690 MHz) IMT (2500-2690 MHz) Res. 223 (Rev. WRC-15)	2 500-2 520 MHz FIXED MOBILE except aeronautical mobile 5.384A	The band 2 500-2 690 MHz is currently used mainly for BFWA. This band is also allocated to the mobile service and identified for IMT. This band needs to be harmonised in SADC for IMT; channelling plan to be developed.
2 520-2 655 MHz FIXED 5.410 MOBILE except aeronautical mobile 5.384A BROADCASTING-SATELLITE 5.413 5.416 5.339 5.405 5.412 5.418B 5.418C	2 520-2 655 MHz FIXED MOBILE except aeronautical mobile 5.384A BROADCASTING-SATELLITE 5.413 5.416 5.339 5.405 5.412 5.418B 5.418C		2 520-2 655 MHz FIXED MOBILE except aeronautical mobile 5.384A BROADCASTING-SATELLITE 5.413 5.416 5.339 5.405 5.412 5.418B 5.418C	
2 655-2 670 MHz FIXED 5.410 MOBILE except aeronautical mobile 5.384A BROADCASTING-SATELLITE 5.208B 5.413 5.416 Earth exploration-satellite (passive) Radio astronomy Space research (passive) 5.149 5.412	2 655-2 670 MHz FIXED MOBILE except aeronautical mobile 5.384A 5.149 5.412		2 655-2 670 MHz FIXED MOBILE except aeronautical mobile 5.384A 5.149 5.412	
2 670-2 690 MHz FIXED 5.410 MOBILE except aeronautical mobile 5.384A Earth exploration-satellite (passive) Radio astronomy Space research (passive) 5.149 5.412	2 670-2 690 MHz FIXED MOBILE except aeronautical mobile 5.384A 5.149 5.412		2 670-2 690 MHz FIXED MOBILE except aeronautical mobile 5.384A 5.149 5.412	
2 690-2 700 MHz EARTH EXPLORATION-SATELLITE (passive) RADIO ASTRONOMY SPACE RESEARCH (passive) 5.340 5.422	2 690-2 700 MHz EARTH EXPLORATION-SATELLITE (passive) RADIO ASTRONOMY SPACE RESEARCH (passive) 5.340 5.422		2 690-2 700 MHz EARTH EXPLORATION-SATELLITE (passive) RADIO ASTRONOMY SPACE RESEARCH (passive) 5.340 5.422	

ITU Region 1 allocations and footnotes	SADC common allocation/s and relevant ITU footnotes	SADC proposed common sub-allocations / utilisation	Namibia allocation/s and relevant ITU footnotes	Additional information
2 700-2 900 MHz AERONAUTICAL RADIONAVIGATION 5.337 Radiolocation 5.423 5.424	2 700-2 900 MHz AERONAUTICAL RADIONAVIGATION 5.337 5.423		2 700-2 900 MHz AERONAUTICAL RADIONAVIGATION 5.337 5.423	
2 900-3 100 MHz RADIOLOCATION 5.424A RADIONAVIGATION 5.426 5.425 5.427	2 900-3 100 MHz RADIOLOCATION 5.424A RADIONAVIGATION 5.426 5.425 5.427		2 900-3 100 MHz RADIOLOCATION 5.424A RADIONAVIGATION 5.426 5.425 5.427	
3 100-3 300 MHz RADIOLOCATION Earth exploration-satellite (active) Space research (active) 5.1495.428	3 100-3 300 MHz RADIOLOCATION 5.149	Government use	3 100-3 300 MHz RADIOLOCATION 5.149	
3 300-3 400 MHz RADIOLOCATION 5.149 5.429 5.429A 5.249B 5.430	3 300-3 400 MHz RADIOLOCATION 5.149 5.429 <u>5.429A</u> 5.430	Radars IMT Res. 223 (Rev. WRC-15)	3 300-3 400 MHz RADIOLOCATION 5.149 5.429 <u>5.429A</u> 5.430	Channeling plans need to be developed
3 400-3 600 MHz FIXED FIXED-SATELLITE (space-to-Earth) MOBILE except aeronautical mobile 5.430A Radiolocation 5.431	3 400-3 600 MHz FIXED MOBILE except aeronautical mobile <u>5.430A</u> Radiolocation 5.431 SADC16	BFWA IMT (3400-3600 MHz)	3 400-3 600 MHz FIXED MOBILE except aeronautical mobile <u>5.430A</u> Radiolocation 5.431	The band 3 400-3 600 MHz is currently used mainly for BFWA. From 27 Nov 2015 this band is also allocated to the mobile service on a primary basis and should be used for IMT in line with WRC-15 decisions. Because of the expected high usage of BFWA and/or IMT applications in this band, satellite services should be accommodated above 3 600 MHz. This band needs to be harmonised in SADC for IMT; channelling plan to be developed.

ITU Region 1 allocations and footnotes	SADC common allocation/s and relevant ITU footnotes	SADC proposed common sub-allocations / utilisation	Namibia allocation/s and relevant ITU footnotes	Additional information
3 600-4 200 MHz FIXED FIXED-SATELLITE (space-to-Earth) Mobile	3 600-4 200 MHz FIXED FIXED-SATELLITE (space-to-Earth)	Fixed services (PTP) (3600-4200 MHz) Fixed-satellite (space-to-Earth) (PTP/VSAT/SNG) (3600-4200 MHz) Broadband Fixed Wireless Access (BFWA) (3600-3800 MHz)	3 600-4 200 MHz FIXED FIXED-SATELLITE (space-to-Earth)	The sub-band 3 600-3 800 MHz could be used for BFWA where frequency sharing with FS PTP and/or FSS is feasible. The channelling arrangement for PTP links in this band is based on ITU-R Recommendation F.635 Annex 1. The sub-band 3 600-4 200 MHz is used for medium and high capacity PTP links and FSS. In the band 3 600-3 800 MHz, BFWA, FS PTP and FSS applications will have to operate on coordinated basis. However, considering the difficulty in coordinating ubiquitous user terminals used for BFWA and VSAT, it is proposed that VSAT systems be migrated to the Ku-band.
4 200-4 400 MHz AERONAUTICAL MOBILE(R) 5.436 AERONAUTICAL RADIONAVIGATION 5.438 5.439 5.440	4 200-4 400 MHz AERONAUTICAL MOBILE(R) 5.436 AERONAUTICAL RADIONAVIGATION 5.438 5.440	Radio altimeters on board aircraft	4 200-4 400 MHz AERONAUTICAL MOBILE(R) 5.436 AERONAUTICAL RADIONAVIGATION 5.438 5.440	
4 400-4 500 MHz FIXED MOBILE 5.440A	4 400-4 500 MHz FIXED MOBILE	Government use	4 400-4 500 MHz FIXED MOBILE	
4 500-4 800 MHz FIXED FIXED-SATELLITE (space-to-Earth) 5.441 MOBILE 5.440A	4 500-4 800 MHz FIXED FIXED-SATELLITE (space-Earth) 5.441 MOBILE	Government use	4 500-4 800 MHz FIXED FIXED-SATELLITE (space-Earth) 5.441 MOBILE	The band 4 500-4 800 MHz is part of the APP30B Plan (FSS space-to-Earth). Refer to Annex B.
4 800-4 990 MHz FIXED MOBILE 5.440A 5.441A 5.441B 5.442 Radio astronomy 5.149 5.339 5.443	4 800-4 990 MHz FIXED MOBILE 5.442 Radio Astronomy 5.149 5.339	Government use	4 800-4 990 MHz FIXED MOBILE 5.442 Radio Astronomy 5.149 5.339	
4 990-5 000 MHz FIXED MOBILE except aeronautical mobile RADIO ASTRONOMY Space research (passive) 5.149	4 990-5 000 MHz FIXED MOBILE except Aeronautical Mobile RADIO ASTRONOMY Space Research (passive) 5.149	Government use	4 990-5 000 MHz FIXED MOBILE except Aeronautical Mobile RADIO ASTRONOMY Space Research (passive) 5.149	
5 000-5 010 MHz AERONAUTICAL MOBILE-SATELLITE (R) 5.B103 AERONAUTICAL RADIONAVIGATION RADIONAVIGATION-SATELLITE (Earth-to-space)	5 000-5 010 MHz AERONAUTICAL MOBILE-SATELLITE (R) 5.B103 AERONAUTICAL RADIONAVIGATION RADIONAVIGATION-SATELLITE (Earth-to-space)		5 000-5 010 MHz AERONAUTICAL MOBILE-SATELLITE (R) 5.B103 AERONAUTICAL RADIONAVIGATION RADIONAVIGATION-SATELLITE (Earth-to-space)	

ITU Region 1 allocations and footnotes	SADC common allocation/s and relevant ITU footnotes	SADC proposed common sub-allocations / utilisation	Namibia allocation/s and relevant ITU footnotes	Additional information
5 010-5 030 MHz AERONAUTICAL MOBILE-SATELLITE (R) 5.B103 AERONAUTICAL RADIONAVIGATION RADIONAVIGATION- SATELLITE (space-to- Earth) (space-to-space) 5.328B 5.443B	5 010-5 030 MHz AERONAUTICAL MOBILE-SATELLITE (R) 5.B103 AERONAUTICAL RA- DIONAVIGATION RADIONAVIGATION- SATELLITE (space-to- Earth) (space-to-space) 5.328B 5.443B		5 010-5 030 MHz AERONAUTICAL MOBILE-SATELLITE (R) 5.B103 AERONAUTICAL RA- DIONAVIGATION RADIONAVIGATION- SATELLITE (space-to- Earth) (space-to-space) 5.328B 5.443B	
5 030-5 091 MHz AERONAUTICAL MOBILE-SATELLITE (R) 5.D103 AERONAUTICAL RADIONAVIGATION 5.444	5 030-5 091 MHz AERONAUTICAL MOBILE-SATELLITE (R) 5.D103 AERONAUTICAL RADIONAVIGATION 5.444	Microwave Landing systems.	5 030-5 091 MHz AERONAUTICAL MOBILE-SATELLITE (R) 5.D103 AERONAUTICAL RADIONAVIGATION 5.444	
5 091-5 150 MHz FIXED SATELLITE (Earth-to-Space) 5.444A AERONAUTICAL MOBILE 5.444B AERONAUTICAL MOBILE-SATELLITE (R) 5.443AA AERONAUTICAL RADIONAVIGATION 5.444	5 091-5 150 MHz FIXED SATELLITE (Earth-to-Space) 5.444A AERONAUTICAL MOBILE 5.444B AERONAUTICAL MOBILE-SATELLITE (R) 5.443AA AERONAUTICAL RADIONAVIGATION 5.444		5 091-5 150 MHz FIXED SATELLITE (Earth-to-Space) 5.444A AERONAUTICAL MOBILE 5.444B AERONAUTICAL MOBILE-SATELLITE (R) 5.443AA AERONAUTICAL RADIONAVIGATION 5.444	
5 150-5 250 MHz AERONAUTICAL RA- DIONAVIGATION FIXED-SATELLITE (Earth-to-space) 5.447A MOBILE except aero- nautical mobile 5.446A 5.446B 5.446 5.446C 5.447B 5.447C	5 150-5 250 MHz AERONAUTICAL RA- DIONAVIGATION FIXED-SATELLITE (Earth-to-space) 5.447A MOBILE except aero- nautical mobile 5.446A 5.446B 5.446 5.446C 5.447B 5.447C	Wireless Access Sys- tems (WAS)/RLAN	5 150-5 250 MHz AERONAUTICAL RA- DIONAVIGATION FIXED-SATELLITE (Earth-to-space) 5.447A MOBILE except aero- nautical mobile 5.446A 5.446B 5.446 5.446C 5.447B 5.447C	
5 250-5 255 MHz EARTH EXPLORA- TION-SATELLITE (active) RADIOLOCATION SPACE RESEARCH 5.447D MOBILE except aero- nautical mobile 5.446A 5.447F 5.447E 5.448 5.448A	5 250-5 255 MHz EARTH EXPLORA- TION-SATELLITE (active) RADIOLOCATION SPACE RESEARCH 5.447D MOBILE except aero- nautical mobile 5.446A 5.447F 5.448A	Wireless Access Sys- tems (WAS)/RLAN	5 250-5 255 MHz EARTH EXPLORA- TION-SATELLITE (active) RADIOLOCATION SPACE RESEARCH 5.447D MOBILE except aero- nautical mobile 5.446A 5.447F 5.448A	
5 255-5 350 MHz EARTH EXPLORA- TION-SATELLITE (active) RADIOLOCATION SPACE RESEARCH (active) MOBILE except aero- nautical mobile 5.446A 5.447F 5.447E 5.448 5.448A	5 255-5 350 MHz EARTH EXPLORA- TION-SATELLITE (active) RADIOLOCATION SPACE RESEARCH (active) MOBILE except aero- nautical mobile 5.446A 5.447F 5.448A	Wireless Access Sys- tems (WAS)/RLAN	5 255-5 350 MHz EARTH EXPLORA- TION-SATELLITE (active) RADIOLOCATION SPACE RESEARCH (active) MOBILE except aero- nautical mobile 5.446A 5.447F 5.448A	

ITU Region 1 allocations and footnotes	SADC common allocation/s and relevant ITU footnotes	SADC proposed common sub-allocations / utilisation	Namibia allocation/s and relevant ITU footnotes	Additional information
5 350-5 460 MHz EARTH EXPLORATION-SATELLITE (active) 5.448B SPACE RESEARCH (active) 5.448C AERONAUTICAL RADIONAVIGATION 5.449 RADIOLOCATION 5.448D	5 350-5 460 MHz EARTH EXPLORATION-SATELLITE (active) 5.448B SPACE RESEARCH (active) 5.448C AERONAUTICAL RADIONAVIGATION 5.449 RADIOLOCATION 5.448D	Ground based and airborne weather Radar	5 350-5 460 MHz EARTH EXPLORATION-SATELLITE (active) 5.448B SPACE RESEARCH (active) 5.448C AERONAUTICAL RADIONAVIGATION 5.449 RADIOLOCATION 5.448D	
5 460-5 470 MHz RADIONAVIGATION 5.449 EARTH EXPLORATION-SATELLITE (active) SPACE RESEARCH (active) RADIOLOCATION 5.448D 5.448B	5 460-5 470 MHz RADIONAVIGATION 5.449 EARTH EXPLORATION-SATELLITE (active) SPACE RESEARCH (active) RADIOLOCATION 5.448D 5.448B		5 460-5 470 MHz RADIONAVIGATION 5.449 EARTH EXPLORATION-SATELLITE (active) SPACE RESEARCH (active) RADIOLOCATION 5.448D 5.448B	
5 470-5 570 MHz MARITIME RADIO-NAVIGATION MOBILE except aeronautical mobile 5.446A5.450A EARTH EXPLORATION-SATELLITE (active) SPACE RESEARCH (active) RADIOLOCATION 5.450B 5.448B5.4505.451	5 470-5 570 MHz MARITIME RADIO-NAVIGATION MOBILE except aeronautical mobile 5.446A 5.450A EARTH EXPLORATION-SATELLITE (active) SPACE RESEARCH (active) RADIOLOCATION 5.450B 5.448B	Wireless Access Systems (WAS)/RLAN	5 470-5 570 MHz MARITIME RADIO-NAVIGATION MOBILE except aeronautical mobile 5.446A 5.450A EARTH EXPLORATION-SATELLITE (active) SPACE RESEARCH (active) RADIOLOCATION 5.450B 5.448B	
5 570-5 650 MHz MARITIME RADIO-NAVIGATION MOBILE except aeronautical mobile 5.446A5.450A RADIOLOCATION 5.450B 5.450 5.451 5.452	5 570-5 650 MHz MARITIME RADIO-NAVIGATION MOBILE except aeronautical mobile 5.446A 5.450A RADIOLOCATION 5.450B 5.452	Wireless Access Systems (WAS)/RLAN Ground-based meteorological radars (5600-5650 MHz)	5 570-5 650 MHz MARITIME RADIO-NAVIGATION MOBILE except aeronautical mobile 5.446A 5.450A RADIOLOCATION 5.450B 5.452	
5 650-5 725 MHz RADIOLOCATION MOBILE except aeronautical mobile 5.446A 5.450A Amateur Space research (deep space) 5.282 5.451 5.453 5.454 5.455	5 650-5 725 MHz RADIOLOCATION MOBILE except aeronautical mobile 5.446A5.450A Amateur Space Research (deep space) 5.282 <u>5.453</u> SADC18	Wireless Access Systems (WAS)/RLAN	5 650-5 725 MHz RADIOLOCATION MOBILE except aeronautical mobile 5.446A5.450A Amateur Space Research (deep space) 5.282 5.453 SADC18	
5 830-5 850 MHz FIXED-SATELLITE (Earth-to-space) RADIOLOCATION Amateur Amateur-satellite (space-to-Earth) 5.150 5.451 5.453 5.455	5 725-5 830 MHz FIXED-SATELLITE (Earth-to-space) RADIOLOCATION Amateur 5.150 5.451 <u>5.453</u> 5.455 SADC18	BFWA (5725-5850 MHz) ISM (5725-5875 MHz) RTTT (Road Transport and Traffic Telematics) (5795-5815 MHz) SRD applications (5 725-5 875 MHz) SRD - Transport and information control systems (5 805-5 815 MHz)	5 725-5 830 MHz FIXED-SATELLITE (Earth-to-space) RADIOLOCATION Amateur 5.150 5.451 5.453 5.455 SADC18	BFWA limited to below 5850 MHz in order to protect FSS in the band 5850-6425 MHz. Common international SRD band; see ITU-R Rec.SM.[SRD] Transport information and control systems Recommendation ITU-R M.1453

ITU Region 1 allocations and footnotes	SADC common allocation/s and relevant ITU footnotes	SADC proposed common sub-allocations / utilisation	Namibia allocation/s and relevant ITU footnotes	Additional information
5 830-5 850 MHz FIXED-SATELLITE (Earth-to-space) RADIOLOCATION Amateur Amateur-satellite (space-to-Earth) 5.150 5.451 5.453 5.455	5 830-5 850 MHz FIXED-SATELLITE (Earth-to-space) RADIOLOCATION Amateur Amateur-Satellite (space-Earth) 5.150 5.451 5.453 5.455 SADC18	BFWA (5725-5850 MHz) ISM (5725-5875 MHz)	5 830-5 850 MHz FIXED-SATELLITE (Earth-to-space) RADIOLOCATION Amateur Amateur-Satellite (space-Earth) 5.150 5.451 5.453 5.455 SADC18	BFWA limited to below 5850 MHz in order to protect FSS in the band 5850-6425 MHz.
5 850-5 925 MHz FIXED FIXED-SATELLITE (Earth-to-space) MOBILE 5.150	5 850-5 925 MHz FIXED FIXED-SATELLITE (Earth-to-space) 5.150	Fixed-satellite uplinks (PTP/VSAT/SNG) (5850-6425 MHz) FIXED links (5850-5925 MHz) ISM (5725-5875 MHz)	5 850-5 925 MHz FIXED FIXED-SATELLITE (Earth-to-space) 5.150	FS could be used for temporary OB links.
5 925-6 700 MHz FIXED 5.457 FIXED-SATELLITE (Earth-to-space) 5.457A 5.457B MOBILE 5.457C 5.149 5.440 5.458	5 925-6 700 MHz FIXED 5.457 FIXED-SATELLITE (Earth-to-space) 5.457A 5.457B 5.149 5.440 5.458	Fixed links - Lower 6 GHz (5925-6425 MHz) and Upper 6 GHz (6425-7110 MHz) Fixed-satellite uplinks (PTP/VSAT/SNG) (5850-6425 MHz)	5 925-6 700 MHz FIXED 5.457 FIXED-SATELLITE (Earth-to-space) 5.457A 5.457B 5.149 5.440 5.458	Channelling plan for L6 GHz band in accordance with ITU-R Rec. F.383. Channelling plan for U6 GHz band in accordance with ITU-R Rec. F.384. Earth Station on board vessels (ESV) also allowed under FSS.
6 700-7 075 MHz FIXED FIXED-SATELLITE (Earth-to-space) (space-to-Earth) 5.441 MOBILE 5.458 5.458A 5.458B	6 700-7 075 MHz FIXED FIXED-SATELLITE (Earth-to-space) (space-to-Earth) 5.441 5.458 5.458A 5.458B	Fixed links - Upper 6 GHz (6425-7110 MHz)	6 700-7 075 MHz FIXED FIXED-SATELLITE (Earth-to-space) (space-to-Earth) 5.441 5.458 5.458A 5.458B	Channelling plan for U6 GHz band in accordance with ITU-R Rec. F.384. The band 6 725-7 025 MHz is part of the APP30B Plan (FSS Earth-to-space); refer to Annex B.
7 075-7 145 MHz FIXED MOBILE 5.4585.459	7 075-7 145 MHz FIXED 5.458 5.460	Fixed links - Upper 6 GHz (6425-7110 MHz) and Lower 7 GHz (7110-7425 MHz)	7 075-7 145 MHz FIXED 5.458 5.460	Channelling plan for U6 band in accordance with ITU-R Rec. F.384. Channelling plan for L7 band is in accordance with ITU-R Rec. F.385 Annex 3.
7 145-7190 MHz FIXED MOBILE SPACE RESEARCH (deep space) (Earth-to-space) 5.458 5.459	7 145-7190 MHz FIXED MOBILE SPACE RESEARCH (deep space) (Earth-to-space) 5.458 5.459	Fixed links - Lower 7 GHz (7110-7425 MHz)	7 145-7190 MHz FIXED MOBILE SPACE RESEARCH (deep space) (Earth-to-space) 5.458 5.459	Channelling plan for L7 band in accordance with ITU-R Rec. F.385 Annex 3.
7 190- 7 235 MHz EARTH EXPLORATION SATELLITE (Earth-to-Space) 5.460A 5.460B FIXED MOBILE SPACE RESEARCH (Earth-to-space) 5.460 5.458 5.459	7 190- 7 235 MHz EARTH EXPLORATION SATELLITE (Earth-to-Space) 5.460A 5.460B FIXED MOBILE SPACE RESEARCH (Earth-to-space) 5.460 5.458 5.459	Fixed links - Lower 7 GHz (7110-7425 MHz)	7 190- 7 235 MHz EARTH EXPLORATION SATELLITE (Earth-to-Space) 5.460A 5.460B FIXED MOBILE SPACE RESEARCH (Earth-to-space) 5.460 5.458 5.459	Channelling plan for L7 band in accordance with ITU-R Rec. F.385 Annex 3.
7 235-7 250 MHz EARTH EXPLORATION SATELLITE (Earth-to-Space) 5.460A FIXED MOBILE 5.458	7 235-7 250 MHz EARTH EXPLORATION SATELLITE (Earth-to-Space) 5.460A FIXED 5.458	Fixed links - Lower 7 GHz (7110-7425 MHz)	7 235-7 250 MHz EARTH EXPLORATION SATELLITE (Earth-to-Space) 5.460A FIXED 5.458	Channelling plan for L7 band in accordance with ITU-R Rec. F.385 Annex 3.
7 250-7 300 MHz FIXED FIXED-SATELLITE (space-to-Earth) MOBILE 5.461	7 250-7 300 MHz FIXED 5.461	Fixed links - Lower 7 GHz (7110-7425 MHz)	7 250-7 300 MHz FIXED 5.461	Channelling plan for L7 band in accordance with ITU-R Rec. F.385 Annex 3.

ITU Region 1 allocations and footnotes	SADC common allocation/s and relevant ITU footnotes	SADC proposed common sub-allocations / utilisation	Namibia allocation/s and relevant ITU footnotes	Additional information
7 300-7 375 MHz FIXED FIXED-SATELLITE (space-to-Earth) MOBILE except aeronautical mobile 5.461	7 300-7 375 MHz FIXED 5.461	Fixed links - Lower 7 GHz (7110-7425 MHz) and Upper 7 GHz (7425-7750 MHz)	7 300-7 375 MHz FIXED 5.461	Channelling plan for L7 band in accordance with ITU-R Rec. F.385 Annex 3. Channelling plan for U7 band in accordance with ITU-R Rec. F.385 Annex 3.
7 375-7 450 MHz FIXED FIXED-SATELLITE (space-to-Earth) MOBILE except aeronautical mobile MARITIME MOBILE SATELLITE (Space-to-Earth) 5.461AA 5.461AB 5.461A	7 375-7 450 MHz FIXED MOBILE except aeronautical mobile MARITIME MOBILE SATELLITE (Space-to-Earth) 5.461AA 5.461AB 5.461A	Fixed links - Lower 7 GHz (7110-7425 MHz) and Upper 7 GHz (7425-7750 MHz)	7 375-7 450 MHz FIXED MOBILE except aeronautical mobile MARITIME MOBILE SATELLITE (Space-to-Earth) 5.461AA 5.461AB 5.461A	Channelling plan for L7 band in accordance with ITU-R Rec. F.385 Annex 3. Channelling plan for U7 band in accordance with ITU-R Rec. F.385 Annex 3.
7 450-7 550 MHz FIXED FIXED-SATELLITE (space-to-Earth) METEOROLOGICAL-SATELLITE (space-to-Earth) MOBILE except aeronautical mobile MARITIME MOBILE SATELLITE (Space-to-Earth) 5.461AA 5.461AB 5.461A	7 450-7 550 MHz FIXED METEOROLOGICAL-SATELLITE (space-to-Earth) MOBILE except aeronautical mobile MARITIME MOBILE SATELLITE (Space-to-Earth) 5.461AA 5.461AB 5.461A	Fixed links - Upper 7 GHz (7425-7750 MHz)	7 450-7 550 MHz FIXED METEOROLOGICAL-SATELLITE (space-to-Earth) MOBILE except aeronautical mobile MARITIME MOBILE SATELLITE (Space-to-Earth) 5.461AA 5.461AB 5.461A	Channelling plan for U7 band in accordance with ITU-R Rec. F.385 Annex 3.
7 550-7 750 MHz FIXED FIXED-SATELLITE (space-to-Earth) MOBILE except aeronautical mobile MARITIME MOBILE SATELLITE (Space-to-Earth) 5.461AA 5.461AB	7 550-7 750 MHz FIXED MOBILE except aeronautical mobile MARITIME MOBILE SATELLITE (Space-to-Earth) 5.461AA 5.461AB	Fixed links - Upper 7 GHz (7425-7750 MHz)	7 550-7 750 MHz FIXED MOBILE except aeronautical mobile MARITIME MOBILE SATELLITE (Space-to-Earth) 5.461AA 5.461AB	Channelling plan for U7 band in accordance with ITU-R Rec. F.385 Annex 3.
7 750-7 900 MHz FIXED METEOROLOGICAL-SATELLITE (space-to-Earth) 5.461B MOBILE except aeronautical mobile	7 750-7 900 MHz FIXED Meteorological -SATELLITE (space-to-Earth) 5.461B	Fixed links - Lower 8 GHz (7725-8275 MHz)	7 750-7 900 MHz FIXED Meteorological -SATELLITE (space-to-Earth) 5.461B	Channelling plan for L8 band in accordance with ITU-R Rec. F.386 Annex 1.
7 900-8 025 MHz FIXED FIXED-SATELLITE (Earth-to-space) MOBILE 5.461	7 900-8 025 MHz FIXED 5.461	Fixed links - Lower 8 GHz (7725-8275 MHz)	7 900-8 025 MHz FIXED 5.461	Channelling plan for L8 band in accordance with ITU-R Rec. F.386 Annex 1.
8 025-8 175 MHz EARTH EXPLORATION-SATELLITE (space-to-Earth) FIXED FIXED-SATELLITE (Earth-to-space) MOBILE 5.463 5.462A	8 025-8 175 MHz EARTH EXPLORATION-SATELLITE (space-to-Earth) FIXED 5.462A	Fixed links - Lower 8 GHz (7725-8275 MHz)	8 025-8 175 MHz EARTH EXPLORATION-SATELLITE (space-to-Earth) FIXED 5.462A	Channelling plan for L8 band in accordance with ITU-R Rec. F.386 Annex 1.

ITU Region 1 allocations and footnotes	SADC common allocation/s and relevant ITU footnotes	SADC proposed common sub-allocations / utilisation	Namibia allocation/s and relevant ITU footnotes	Additional information
8 175-8 215 MHz EARTH EXPLORATION-SATELLITE (space-to-Earth) FIXED FIXED-SATELLITE (Earth-to-space) METEOROLOGICAL-SATELLITE (Earth-to-space) MOBILE 5.463 5.462A	8 175-8 215 MHz EARTH EXPLORATION-SATELLITE (space-to-Earth) FIXED 5.462A	Fixed links - Lower 8 GHz (7725-8275 MHz)	8 175-8 215 MHz EARTH EXPLORATION-SATELLITE (space-to-Earth) FIXED 5.462A	Channelling plan for L8 band in accordance with ITU-R Rec. F.386 Annex 1.
8 215-8 400 MHz EARTH EXPLORATION-SATELLITE (space-to-Earth) FIXED FIXED-SATELLITE (Earth-to-space) MOBILE 5.463 5.462A	8 215-8 400 MHz EARTH EXPLORATION-SATELLITE (space-to-Earth) FIXED 5.462A	Fixed links - Lower 8 GHz (7725-8275 MHz) and Upper 8 GHz (8275-8500 MHz)	8 215-8 400 MHz EARTH EXPLORATION-SATELLITE (space-to-Earth) FIXED 5.462A	Channelling plan for L8 band in accordance with ITU-R Rec. F.386 Annex 1. Channelling plan for U8 band in accordance with ITU-R Rec. F.386 Annex 1.
8 400-8 500 MHz FIXED MOBILE except aeronautical mobile SPACE RESEARCH (space-to-Earth) 5.4655.466	8 400-8 500 MHz FIXED	Fixed links - Upper 8 GHz (8275-8500 MHz)	8 400-8 500 MHz FIXED	Channelling plan for U8 band in accordance with ITU-R Rec. F.386 Annex 1.
8 500-8 550 MHz RADIOLOCATION 5.468 5.469	8 500-8 550 MHz RADIOLOCATION <u>5.468</u>	RADARS. Civil and military aeronautical radionavigation e.g. precision airfield approach radars.	8 500-8 550 MHz RADIOLOCATION 5.468	
8 550-8 650 MHz EARTH EXPLORATION-SATELLITE (active) RADIOLOCATION SPACE RESEARCH (active) 5.468 5.469 5.469A	8 550-8 650 MHz EARTH EXPLORATION SATELLITE (active) RADIOLOCATION SPACE RESEARCH (active) <u>5.468</u> 5.469A	RADARS. Civil and military aeronautical radionavigation e.g. precision airfield approach radars	8 550-8 650 MHz EARTH EXPLORATION SATELLITE (active) RADIOLOCATION SPACE RESEARCH (active) 5.468 5.469A	
8 650-8 750 MHz RADIOLOCATION 5.468 5.469	8 650-8 750 MHz RADIOLOCATION <u>5.468</u>	RADARS. Civil and military aeronautical radionavigation e.g. precision airfield approach radars	8 650-8 750 MHz RADIOLOCATION 5.468	
8 750-8 850 MHz RADIOLOCATION AERONAUTICAL RADIONAVIGATION 5.470 5.471	8 750-8 850 MHz RADIOLOCATION AERONAUTICAL RADIONAVIGATION 5.470	RADARS. Civil and military aeronautical radionavigation e.g. precision airfield approach radars	8 750-8 850 MHz RADIOLOCATION AERONAUTICAL RADIONAVIGATION 5.470	
8 850-9 000 MHz RADIOLOCATION MARITIME RADIONAVIGATION 5.472 5.473	8 850-9 000 MHz RADIOLOCATION MARITIME RADIONAVIGATION 5.472	RADARS. Civil and military aeronautical radionavigation e.g. precision airfield approach radars	8 850-9 000 MHz RADIOLOCATION MARITIME RADIONAVIGATION 5.472	
9 000-9 200 MHz AERONAUTICAL RADIONAVIGATION 5.337 RADIOLOCATION 5.471 5.473A	9 000-9 200 MHz AERONAUTICAL RADIONAVIGATION 5.337 RADIOLOCATION 5.473A	RADARS. Civil and military aeronautical radionavigation e.g. precision airfield approach radars	9 000-9 200 MHz AERONAUTICAL RADIONAVIGATION 5.337 RADIOLOCATION 5.473A	

ITU Region 1 allocations and footnotes	SADC common allocation/s and relevant ITU footnotes	SADC proposed common sub-allocations / utilisation	Namibia allocation/s and relevant ITU footnotes	Additional information
9 200-9 300 MHz EARTH EXPLORATION-SATELLITE (active) 5.474A 5.474B 5474C RADIOLOCATION MARITIME RADIO-NAVIGATION 5.472 5.473 5.474 5474D	9 200-9 300 MHz EARTH EXPLORATION-SATELLITE (active) 5.474B 5474C RADIOLOCATION MARITIME RADIO-NAVIGATION 5.472 5.473 5.474 5474D	RADARS. Civil and military aeronautical radionavigation e.g. precision airfield approach radars	9 200-9 300 MHz EARTH EXPLORATION-SATELLITE (active) 5.474B 5474C RADIOLOCATION MARITIME RADIO-NAVIGATION 5.472 5.473 5.474 5474D	
9 300-9 500 MHz RADIONAVIGATION EARTH EXPLORATION-SATELLITE (active) SPACE RESEARCH (active) RADIOLOCATION 5.427 5.474 5.475 5.475A 5.475B 5.476A	9 300-9 500 MHz RADIONAVIGATION EARTH EXPLORATION-SATELLITE (active) SPACE RESEARCH (active) RADIOLOCATION 5.427 5.474 5.475 5.475A 5.475B 5.476A	RADARS. Civil and military aeronautical radionavigation e.g. precision airfield approach radars	9 300-9 500 MHz RADIONAVIGATION EARTH EXPLORATION-SATELLITE (active) SPACE RESEARCH (active) RADIOLOCATION 5.427 5.474 5.475 5.475A 5.475B 5.476A	
9 500-9 800 MHz EARTH EXPLORATION-SATELLITE (active) RADIOLOCATION RADIONAVIGATION SPACE RESEARCH (active) 5.476A	9 500-9 800 MHz EARTH EXPLORATION-SATELLITE (active) RADIOLOCATION RADIONAVIGATION SPACE RESEARCH (active) 5.476A	RADARS. Civil and military aeronautical radionavigation e.g. precision airfield approach radars	9 500-9 800 MHz EARTH EXPLORATION-SATELLITE (active) RADIOLOCATION RADIONAVIGATION SPACE RESEARCH (active) 5.476A	
9 800-9 900 MHz RADIOLOCATION Earth exploration-satellite (active) Space research (active) Fixed 5.477 5.478 5.478A 5.478B	9 800-9 900 MHz RADIOLOCATION Earth exploration-satellite (active) Space research (active) 5.478A 5.478B		9 800-9 900 MHz RADIOLOCATION Earth exploration-satellite (active) Space research (active) 5.478A 5.478B	
9 900-10 000 MHz EARTH EXPLORATION-SATELLITE (active) 5.474A 5.474B 5474C RADIOLOCATION Fixed 5.474D 5.477 5.478 5.479	9 900-10 000 MHz EARTH EXPLORATION-SATELLITE (active) 5.474B 5474C RADIOLOCATION Fixed 5.474D 5.477 5.478 5.479	RADARS. Civil and military aeronautical radionavigation e.g. precision airfield approach radars	9 900-10 000 MHz EARTH EXPLORATION-SATELLITE (active) 5.474B 5474C RADIOLOCATION Fixed 5.474D 5.477 5.478 5.479	
10-10.4 GHz EARTH EXPLORATION SATELLITE (active) 4.474A 4.474B 4.474C FIXED MOBILE RADIOLOCATION Amateur 5.474D 5.479	10-10.4 GHz EARTH EXPLORATION SATELLITE (active) 4.474A 4.474B 4.474C FIXED MOBILE RADIOLOCATION Amateur 5.474D 5.479		10-10.4 GHz EARTH EXPLORATION SATELLITE (active) 4.474A 4.474B 4.474C FIXED MOBILE RADIOLOCATION Amateur 5.474D 5.479	
10.4-10.45 GHz FIXED MOBILE RADIOLOCATION Amateur	10.4-10.45 GHz FIXED RADIOLOCATION	BFWA – 10.5 GHz (10.15-10.30 GHz)	10.4-10.45 GHz FIXED RADIOLOCATION	Paired with 10.50-10.65 GHz Channelling plan for 10.5 GHz band in accordance with ITU-R Rec. F.1568 Annex 1.
10.45-10.5 GHz RADIOLOCATION Amateur Amateur-satellite 5.481	10.45-10.5 GHz RADIOLOCATION Amateur Amateur-Satellite 5.481	RADIOLOCATION	10.45-10.5 GHz RADIOLOCATION Amateur Amateur-Satellite 5.481	

ITU Region 1 allocations and footnotes	SADC common allocation/s and relevant ITU footnotes	SADC proposed common sub-allocations / utilisation	Namibia allocation/s and relevant ITU footnotes	Additional information
10.5-10.55 GHz FIXED MOBILE Radiolocation	10.5-10.55 GHz FIXED	BFWA (10.50-10.65 GHz)	10.5-10.55 GHz FIXED	Paired with 10.15-10.30 GHz Channelling plan for 10.5 GHz band in accordance with ITU-R Rec. F.1568 Annex 1.
10.55-10.6 GHz FIXED MOBILE except aeronautical mobile Radiolocation	10.55-10.6 GHz FIXED	BFWA (10.50-10.65 GHz)	10.55-10.6 GHz FIXED	Paired with 10.15-10.30 GHz Channelling plan for 10.5 GHz band in accordance with ITU-R Rec. F.1568 Annex 1.
10.6-10.68 GHz EARTH EXPLORATION-SATELLITE (passive) FIXED MOBILE except aeronautical mobile RADIO ASTRONOMY SPACE RESEARCH (passive) Radiolocation 5.149 5.482 5.482A	10.6-10.68 GHz EARTH EXPLORATION-SATELLITE (passive) FIXED RADIO ASTRONOMY SPACE RESEARCH (passive) 5.149 5.482 5.482A	BFWA (10.50-10.65 GHz)	10.6-10.68 GHz EARTH EXPLORATION-SATELLITE (passive) FIXED RADIO ASTRONOMY SPACE RESEARCH (passive) 5.149 5.482 5.482A	Paired with 10.15-10.30 GHz Channelling plan for 10.5 GHz band in accordance with ITU-R Rec. F.1568 Annex 1. For sharing between EESS (passive) and the fixed and mobile service Res.751 applies.
10.68-10.7 GHz EARTH EXPLORATION-SATELLITE (passive) RADIO ASTRONOMY SPACE RESEARCH (passive) 5.340 5.483	10.68-10.7 GHz EARTH EXPLORATION-SATELLITE (passive) RADIO ASTRONOMY SPACE RESEARCH (passive) 5.340		10.68-10.7 GHz EARTH EXPLORATION-SATELLITE (passive) RADIO ASTRONOMY SPACE RESEARCH (passive) 5.340	
10.7 – 10.95 GHz FIXED FIXED SATELLITE (space-to-Earth) 5.441 (Earth-to-space) 5.484 MOBILE except aeronautical mobile	10.7 – 10.95 GHz FIXED FIXED SATELLITE (space-to-Earth) 5.441 (Earth-to-space) 5.484 MOBILE except aeronautical mobile		10.7 – 10.95 GHz FIXED FIXED SATELLITE (space-to-Earth) 5.441 (Earth-to-space) 5.484 MOBILE except aeronautical mobile	
10.95-11.2 GHz FIXED FIXED SATELLITE (space-to-Earth) 5.484A 5.484B (Earth-to-space) 5.484 MOBILE except aeronautical mobile	10.95-11.2 GHz FIXED FIXED SATELLITE (space-to-Earth) 5.484A 5.484B (Earth-to-space) 5.484 MOBILE except aeronautical mobile		10.95-11.2 GHz FIXED FIXED SATELLITE (space-to-Earth) 5.484A 5.484B (Earth-to-space) 5.484 MOBILE except aeronautical mobile	
11.2-11.45 GHz FIXED FIXED SATELLITE (space-to-Earth) 5.441 (Earth-to-space) 5.484 MOBILE except aeronautical mobile	11.2-11.45 GHz FIXED FIXED SATELLITE (space-to-Earth) 5.441 (Earth-to-space) 5.484 MOBILE except aeronautical mobile		11.2-11.45 GHz FIXED FIXED SATELLITE (space-to-Earth) 5.441 (Earth-to-space) 5.484 MOBILE except aeronautical mobile	
11.45-11.7 GHz FIXED FIXED-SATELLITE (space-to-Earth) 5.484A 5.484B (Earth-to-space) 5.484 MOBILE except aeronautical mobile	11.45-11.7 GHz FIXED FIXED-SATELLITE (space-to-Earth) 5.484A 5.484B (Earth-to-space) 5.484 MOBILE except aeronautical mobile	Fixed links - 11 GHz (10.7-11.7 GHz) Fixed-satellite down-links (PTP/VSAT/SNG)	11.45-11.7 GHz FIXED FIXED-SATELLITE (space-to-Earth) 5.484A 5.484B (Earth-to-space) 5.484 MOBILE except aeronautical mobile	Channelling plan for 11 GHz band in accordance with ITU-R Rec. F.387. The bands 10.7-10.95 GHz and 11.2-11.45 GHz are part of the APP30B Plan (FSS space-to-Earth); refer to Annex B.

ITU Region 1 allocations and footnotes	SADC common allocation/s and relevant ITU footnotes	SADC proposed common sub-allocations / utilisation	Namibia allocation/s and relevant ITU footnotes	Additional information
11.7-12.5 GHz FIXED MOBILE except aeronautical mobile BROADCASTING BROADCASTING-SATELLITE 5.492 5.487 5.487A	11.7-12.5 GHz BROADCASTING-SATELLITE 5.492 5.487 5.487A		11.7-12.5 GHz BROADCASTING-SATELLITE 5.492 5.487 5.487A	This band is available for BSS in accordance with Appendix 30 of ITU RR. Refer to Annex B.
12.5-12.75 GHz FIXED-SATELLITE (space-to-Earth) 5.484A 4.484B (Earth-to-space) 5.494 5.495 5.496	12.5-12.75 GHz FIXED-SATELLITE (space-to-Earth) 4.484B (Earth-to-space) <u>5.494 5.495</u>	FSS uplinks (VSAT/SNG) (12.5-12.75 GHz)	12.5-12.75 GHz FIXED-SATELLITE (space-to-Earth) 4.484B (Earth-to-space) 5.494 5.495	
12.75-13.25 GHz FIXED FIXED-SATELLITE (Earth-to-space) 5.441 MOBILE Space research (deep space) (space-to-Earth)	12.75-13.25 GHz FIXED FIXED-SATELLITE (Earth-to-space) 5.441	Fixed links - 13 GHz (12.75-13.25 GHz)	12.75-13.25 GHz FIXED FIXED-SATELLITE (Earth-to-space) 5.441	Channelling plan for 13 GHz band in accordance with ITU-R Rec. F.497. The band 12.75-13.25 GHz is part of the APP30B Plan (FSS Earth-to-space); refer to Annex B.
13.25-13.4 GHz EARTH EXPLORATION-SATELLITE (active) AERONAUTICAL RADIONAVIGATION 5.497 SPACE RESEARCH (active) 5.498A 5.499	13.25-13.4 GHz EARTH EXPLORATION-SATELLITE (active) AERONAUTICAL RADIONAVIGATION 5.497 SPACE RESEARCH (active) 5.498A	Airborne Doppler Radar	13.25-13.4 GHz EARTH EXPLORATION-SATELLITE (active) AERONAUTICAL RADIONAVIGATION 5.497 SPACE RESEARCH (active) 5.498A	
13.4-13.65 GHz EARTH EXPLORATION-SATELLITE (active) FIXED SATELLITE (space-to-Earth) 5.499A 5.499B RADIOLOCATION SPACE RESEARCH 5.499C 5.499D Standard frequency and time signal satellite (Earth-to-space) 5.499 5.499E 5.500 5.501 5.501B	13.4-13.65 GHz EARTH EXPLORATION-SATELLITE (active) FIXED SATELLITE (space-to-Earth) 5.499A 5.499B RADIOLOCATION SPACE RESEARCH 5.499C 5.499D Standard frequency and time signal satellite (Earth-to-space) 5.499 5.499E 5.500 5.501B		13.4-13.65 GHz EARTH EXPLORATION-SATELLITE (active) FIXED SATELLITE (space-to-Earth) 5.499A 5.499B RADIOLOCATION SPACE RESEARCH 5.499C 5.499D Standard frequency and time signal satellite (Earth-to-space) 5.499 5.499E 5.500 5.501B	
13.65-13.75 GHz EARTH EXPLORATION-SATELLITE (active) RADIOLOCATION SPACE RESEARCH 5.501A Standard frequency and time signal-satellite (Earth-to-space) 5.499 5.500 5.501 5.501B	13.65-13.75 GHz EARTH EXPLORATION-SATELLITE (active) RADIOLOCATION SPACE RESEARCH 5.501A Standard frequency and time signal-satellite (Earth-to-space) 5.499 5.500 5.501B	RADIOLOCATION	13.65-13.75 GHz EARTH EXPLORATION-SATELLITE (active) RADIOLOCATION SPACE RESEARCH 5.501A Standard frequency and time signal-satellite (Earth-to-space) 5.499 5.500 5.501B	

ITU Region 1 allocations and footnotes	SADC common allocation/s and relevant ITU footnotes	SADC proposed common sub-allocations / utilisation	Namibia allocation/s and relevant ITU footnotes	Additional information
13.75-14 GHz FIXED-SATELLITE (Earth-to-space) 5.484A RADIOLOCATION Earth exploration-satellite Standard frequency and time signal-satellite (Earth-to-space) Space research 5.499 5.500 5.501 5.502 5.503	13.75-14 GHz FIXED-SATELLITE (Earth-to-space) 5.484A RADIOLOCATION <u>5.500</u> 5.502 5.503	FSS uplinks (PTP/VSAT/SNG) (13.75-14.5 GHz) RADIOLOCATION	13.75-14 GHz FIXED-SATELLITE (Earth-to-space) 5.484A RADIOLOCATION 5.500 5.502 5.503	
14-14.25 GHz FIXED-SATELLITE (Earth-to-space) 5.457A 5.457B 5.484A 5.484B 5.506 5.506B RADIONAVIGATION 5.504 Mobile-satellite (Earth-to-space) 5.504B 5.504C 5.506A Space research 5.504A 5.505	14-14.25 GHz FIXED-SATELLITE (Earth-to-space) 5.457A 5.457B 5.484A 5.484B 5.506 5.506B Mobile-Satellite (Earth-to-space) <u>5.504B</u> <u>5.504C</u> 5.506A Space Research 5.504A <u>5.505</u>	FSS uplinks (PTP/VSAT/SNG) (13.75-14.5 GHz)	14-14.25 GHz FIXED-SATELLITE (Earth-to-space) 5.457A 5.457B 5.484A 5.484B 5.506 5.506B Mobile-Satellite (Earth-to-space) 5.504B 5.504C 5.506A Space Research 5.504A 5.505	Earth Station on board vessels (ESV) also allowed under FSS; Res. 902 applies. The band 14.0-14.5 GHz may also be used for AES (aircraft-to-space station).
14.25-14.3 GHz FIXED-SATELLITE (Earth-to-space) 5.457A 5.457B 5.484A 5.484B 5.506 5.506B RADIONAVIGATION 5.504 Mobile-satellite (Earth-to-space) 5.504B 5.506A 5.508A Space research 5.504A 5.505 5.508	14.25-14.3 GHz FIXED-SATELLITE (Earth-to-space) 5.457A 5.457B 5.484A 5.484B 5.506 5.506B Mobile-Satellite (Earth-to-space) <u>5.504B</u> 5.506A <u>5.508A</u> Space Research 5.504A <u>5.505</u>	FSS uplinks (PTP/VSAT/SNG) (13.75-14.5 GHz)	14.25-14.3 GHz FIXED-SATELLITE (Earth-to-space) 5.457A 5.457B 5.484A 5.484B 5.506 5.506B Mobile-Satellite (Earth-to-space) 5.504B 5.506A 5.508A Space Research 5.504A 5.505	Earth Station on board vessels (ESV) also allowed under FSS; Res. 902 applies. The band 14.0-14.5 GHz may also be used for AES (aircraft-to-space station).
14.3-14.4 GHz FIXED FIXED-SATELLITE (Earth-to-space) 5.457A 5.457B 5.484A 5.484B 5.506 5.506B MOBILE except aeronautical mobile Mobile-satellite (Earth-to-space) 5.504B 5.506A 5.509A Radionavigation-satellite 5.504A	14.3-14.4 GHz FIXED-SATELLITE (Earth-to-space) 5.457A 5.457B 5.484A 5.484B 5.506 5.506B Mobile-Satellite (Earth-to-space) <u>5.504B</u> 5.506A <u>5.509A</u> <u>Radionavigation-satellite</u> 5.504A	FSS uplinks (PTP/VSAT/SNG) (13.75-14.5 GHz)	14.3-14.4 GHz FIXED-SATELLITE (Earth-to-space) 5.457A 5.457B 5.484A 5.484B 5.506 5.506B Mobile-Satellite (Earth-to-space) 5.504B 5.506A 5.509A <u>Radionavigation-satellite</u> 5.504A	Earth Station on board vessels (ESV) also allowed under FSS; Res. 902 applies. The band 14.0-14.5 GHz may also be used for AES (aircraft-to-space station).
14.4-14.47 GHz FIXED FIXED-SATELLITE (Earth-to-space) 5.457A 5.457B 5.484A 5.484B 5.506 5.506B MOBILE except aeronautical mobile Mobile-satellite (Earth-to-space) 5.504B 5.506A 5.509A Space research (space-to-Earth) 5.504A	14.4-14.47 GHz FIXED-SATELLITE (Earth-to-space) 5.457A 5.457B 5.484A 5.484B 5.506 5.506B Mobile-Satellite (Earth-to-space) <u>5.504B</u> 5.506A <u>5.509A</u> Space research (space-to-Earth) 5.504A	FSS uplinks (PTP/VSAT/SNG) (13.75-14.5 GHz)	14.4-14.47 GHz FIXED-SATELLITE (Earth-to-space) 5.457A 5.457B 5.484A 5.484B 5.506 5.506B Mobile-Satellite (Earth-to-space) 5.504B 5.506A 5.509A Space research (space-to-Earth) 5.504A	Earth Station on board vessels (ESV) also allowed under FSS; Res. 902 applies. The band 14.0-14.5 GHz may also be used for AES (aircraft-to-space station).

ITU Region 1 allocations and footnotes	SADC common allocation/s and relevant ITU footnotes	SADC proposed common sub-allocations / utilisation	Namibia allocation/s and relevant ITU footnotes	Additional information
14.47-14.5 GHz FIXED FIXED-SATELLITE (Earth-to-space) 5.457A 5.457B 5.484A 5.506 5.506B MOBILE except aeronautical mobile Mobile-satellite (Earth-to-space) 5.504B 5.506A 5.509A Radio astronomy 5.149 5.504A	14.47-14.5 GHz FIXED-SATELLITE (Earth-to-space) 5.457A 5.457B 5.484A 5.506 5.506B Mobile-Satellite (Earth-to-space) 5.504B_5.506A 5.509A 5.149 5.504A	FSS uplinks (PTP/VSAT/SNG) (13.75-14.5 GHz)	14.47-14.5 GHz FIXED-SATELLITE (Earth-to-space) 5.457A 5.457B 5.484A 5.506 5.506B Mobile-Satellite (Earth-to-space) 5.504B_5.506A 5.509A 5.149 5.504A	Earth Station onboard vessels (ESV) also allowed under FSS; Res. 902 applies. The band 14.0-14.5 GHz may also be used for AES (aircraft-to-space station).
14.5-14.75 GHz FIXED FIXED-SATELLITE (Earth-to-space) 5.509B 5.509C 5.509D 5.509E 5.509F 5.510 MOBILE Space research 5.509G	14.5-14.75 GHz FIXED FIXED-SATELLITE (Earth-to-space) 5.509B 5.509C 5.509D 5.509E 5.509F 5.510 MOBILE Space research 5.509G	Fixed links - 15 GHz (14.5-15.35 GHz)	14.5-14.75 GHz FIXED FIXED-SATELLITE (Earth-to-space) 5.509B 5.509C 5.509D 5.509E 5.509F 5.510 MOBILE Space research 5.509G	Channelling plan for 15 GHz band in accordance with ITU-R Rec. F.636. The band 14.5-14.8 GHz is part of the APP30A Plan (Feeder Links for BSS) for some SADC countries. Refer to Annex B.
14.75-14.8 GHz FIXED FIXED-SATELLITE (Earth-to-space) 5.510 MOBILE Space research 5.509G	14.75-14.8 GHz FIXED FIXED-SATELLITE (Earth-to-space) 5.510 Space research 5.509G	Fixed links - 15 GHz (14.5-15.35 GHz)	14.75-14.8 GHz FIXED FIXED-SATELLITE (Earth-to-space) 5.510 Space research 5.509G	Channelling plan for 15 GHz band in accordance with ITU-R Rec. F.636. The band 14.5-14.8 GHz is part of the APP30A Plan (Feeder Links for BSS) for some SADC countries. Refer to Annex B.
14.8-15.35 GHz FIXED MOBILE Space research 5.339	14.8-15.35 GHz FIXED 5.339	Fixed links - 15 GHz (14.5-15.35 GHz)	14.8-15.35 GHz FIXED 5.339	Channelling plan for 15 GHz band in accordance with ITU-R Rec. F.636. The band 14.5-14.8 GHz is part of the APP30A Plan (Feeder Links for BSS) for some SADC countries. Refer to Annex B.
15.35-15.4 GHz EARTH EXPLORATION-SATELLITE (passive) RADIO ASTRONOMY SPACE RESEARCH (passive) 5.3405.511	15.35-15.4 GHz EARTH EXPLORATION-SATELLITE (passive) RADIO ASTRONOMY SPACE RESEARCH (passive) 5.340		15.35-15.4 GHz EARTH EXPLORATION-SATELLITE (passive) RADIO ASTRONOMY SPACE RESEARCH (passive) 5.340	
15.4-15.43 GHz RADIOLOCATION 5.511E 5.511F AERONAUTICAL RADIONAVIGATION	15.4-15.43 GHz RADIOLOCATION 5.511E 5.511F AERONAUTICAL RADIONAVIGATION	Radio altimeters / Radars	15.4-15.43 GHz RADIOLOCATION 5.511E 5.511F AERONAUTICAL RADIONAVIGATION	
15.43-15.63 GHz FIXED-SATELLITE (Earth-to-space) 5.511A RADIOLOCATION 5.511E 5.511F AERONAUTICAL RADIONAVIGATION 5.511C	15.43-15.63 GHz FIXED-SATELLITE (Earth-to-space) 5.511A RADIOLOCATION 5.511E 5.511F AERONAUTICAL RADIONAVIGATION 5.511C	Radars	15.43-15.63 GHz FIXED-SATELLITE (Earth-to-space) 5.511A RADIOLOCATION 5.511E 5.511F AERONAUTICAL RADIONAVIGATION 5.511C	
15.63-15.7 GHz RADIOLOCATION 5.511E 5.511F AERONAUTICAL RADIONAVIGATION	15.63-15.7 GHz RADIOLOCATION 5.511E 5.511F AERONAUTICAL RADIONAVIGATION	Radars	15.63-15.7 GHz RADIOLOCATION 5.511E 5.511F AERONAUTICAL RADIONAVIGATION	

ITU Region 1 allocations and footnotes	SADC common allocation/s and relevant ITU footnotes	SADC proposed common sub-allocations / utilisation	Namibia allocation/s and relevant ITU footnotes	Additional information
15.7-16.6 GHz RADIOLOCATION 5.512 5.513	15.7-16.6 GHz RADIOLOCATION <u>5.512</u>	Government use	15.7-16.6 GHz RADIOLOCATION 5.512	
16.6-17.1 GHz RADIOLOCATION Space research (deep space) (Earth-to-space) 5.512 5.513	16.6-17.1 GHz RADIOLOCATION Space Research (deep space)(Earth-to-space) <u>5.512</u>		16.6-17.1 GHz RADIOLOCATION Space Research (deep space)(Earth-to-space) 5.512	
17.1-17.2 GHz RADIOLOCATION 5.512 5.513	17.1-17.2 GHz RADIOLOCATION <u>5.512</u>	WAS/RLAN (17.1-17.3 GHz)	17.1-17.2 GHz RADIOLOCATION 5.512	
17.2-17.3 GHz EARTH EXPLORATION-SATELLITE (active) RADIOLOCATION SPACE RESEARCH (active) 5.512 5.513 5.513A	17.2-17.3 GHz EARTH EXPLORATION-SATELLITE (active) RADIOLOCATION SPACE RESEARCH (active) <u>5.512</u> 5.513A	WAS/RLAN (17.1-17.3 GHz)	17.2-17.3 GHz EARTH EXPLORATION-SATELLITE (active) RADIOLOCATION SPACE RESEARCH (active) 5.512 5.513A	
17.3-17.7 GHz FIXED-SATELLITE (Earth-to-space) 5.516 (space-to-Earth) 5.516A 5.516B Radiolocation 5.514	17.3-17.7 GHz FIXED-SATELLITE (Earth-to-space) 5.516 (space-to-Earth) 5.516A 5.516B Radiolocation <u>5.514</u>		17.3-17.7 GHz FIXED-SATELLITE (Earth-to-space) 5.516 (space-to-Earth) 5.516A 5.516B Radiolocation 5.514	The band 17.3-17.7 GHz is part of the APP30A Plan (Feeder Links for BSS) for many SADC countries; refer to Annex B. The band 17.3-17.7 GHz is identified for HDFS; Res.143 applies.
17.7-18.1 GHz FIXED FIXED-SATELLITE (space-to-Earth) 5.484A (Earth-to-space) 5.516 MOBILE	17.7-18.1 GHz FIXED	Fixed links - 18 GHz (17.7-19.7 GHz)	17.7-18.1 GHz FIXED	Channelling plan for 18 GHz band in accordance with ITU-R Rec. F.595 Annex 1.
18.1-18.4 GHz FIXED FIXED-SATELLITE (space-to-Earth) 5.484A 5.516B (Earth-to-space) 5.520 MOBILE 5.519 5.521	18.1-18.4 GHz FIXED 5.519	Fixed links - 18 GHz (17.7-19.7 GHz)	18.1-18.4 GHz FIXED 5.519	Channelling plan for 18 GHz band in accordance with ITU-R Rec. F.595 Annex 1.
18.4-18.6 GHz FIXED FIXED-SATELLITE (space-to-Earth) 5.484A 5.516B MOBILE	18.4-18.6 GHz FIXED	Fixed links - 18 GHz (17.7-19.7 GHz)	18.4-18.6 GHz FIXED	Channelling plan for 18 GHz band in accordance with ITU-R Rec. F.595 Annex 1.
18.6-18.8 GHz EARTH EXPLORATION-SATELLITE (passive) FIXED FIXED-SATELLITE (space-to-Earth) 5.522B MOBILE except aeronautical mobile Space research (passive) 5.522A 5.522C	18.6-18.8 GHz EARTH EXPLORATION-SATELLITE (passive) FIXED 5.522A	Fixed links - 18 GHz (17.7-19.7 GHz)	18.6-18.8 GHz EARTH EXPLORATION-SATELLITE (passive) FIXED 5.522A	Channelling plan for 18 GHz band in accordance with ITU-R Rec. F.595 Annex 1.
18.8-19.3 GHz FIXED FIXED-SATELLITE (space-to-Earth) 5.523A MOBILE	18.8-19.3 GHz FIXED	Fixed links - 18 GHz (17.7-19.7 GHz)	18.8-19.3 GHz FIXED	Channelling plan for 18 GHz band in accordance with ITU-R Rec. F.595 Annex 1.

ITU Region 1 allocations and footnotes	SADC common allocation/s and relevant ITU footnotes	SADC proposed common sub-allocations / utilisation	Namibia allocation/s and relevant ITU footnotes	Additional information
19.3-19.7 GHz FIXED FIXED-SATELLITE (space-to-Earth) (Earth-to-space) 5.523B 5.523C5.523D5.523E MOBILE	19.3-19.7 GHz FIXED	Fixed links - 18 GHz (17.7-19.7 GHz)	19.3-19.7 GHz FIXED	Channelling plan for 18 GHz band in accordance with ITU-R Rec. F.595 Annex 1.
19.7-20.1 GHz FIXED-SATELLITE (space-to-Earth) 5.484A 5.484B 5.516B 5.527A Mobile-satellite (space-to-Earth) 5.524	19.7-20.1 GHz FIXED-SATELLITE (space-to-Earth) 5.484A 5.484B 5.516B 5.527A Mobile-satellite (space-to-Earth) 5.524		19.7-20.1 GHz FIXED-SATELLITE (space-to-Earth) 5.484A 5.484B 5.516B 5.527A Mobile-satellite (space-to-Earth) 5.524	The band 19.7-20.2 GHz is identified for HDFS; Res.143 applies.
20.1-20.2 GHz FIXED-SATELLITE (space-to-Earth) 5.484A 5.484B 5.516B 5.527A MOBILE-SATELLITE (space-to-Earth) 5.524 5.525 5.526 5.527 5.528	20.1-20.2 GHz FIXED-SATELLITE (space-to-Earth) 5.484A 5.484B 5.516B 5.527A MOBILE-SATELLITE (space-to-Earth) 5.524 5.525 5.526 5.527 5.528		20.1-20.2 GHz FIXED-SATELLITE (space-to-Earth) 5.484A 5.484B 5.516B 5.527A MOBILE-SATELLITE (space-to-Earth) 5.524 5.525 5.526 5.527 5.528	The band 19.7-20.2 GHz is identified for HDFS; Res.143 applies.
20.2-21.2 GHz FIXED-SATELLITE (space-to-Earth) 5.484A 5.516B ADD 5.5X MOBILE-SATELLITE (space-to-Earth) Standard frequency and time signal-satellite (space-to-Earth) 5.524	20.2-21.2 GHz FIXED-SATELLITE (space-to-Earth) MOBILE-SATELLITE (space-to-Earth) Standard Frequency and Time Signal-Satellite (space-to-Earth) 5.524	Government use	20.2-21.2 GHz FIXED-SATELLITE (space-to-Earth) MOBILE-SATELLITE (space-to-Earth) Standard Frequency and Time Signal-Satellite (space-to-Earth) 5.524	
21.2-21.4 GHz EARTH EXPLORATION-SATELLITE (passive) FIXED MOBILE SPACE RESEARCH (passive)	21.2-21.4 GHz EARTH EXPLORATION-SATELLITE (passive) FIXED SPACE RESEARCH (passive)	Fixed links - 23 GHz (21.2-23.6 GHz or 22.0-23.6 GHz)	21.2-21.4 GHz EARTH EXPLORATION-SATELLITE (passive) FIXED SPACE RESEARCH (passive)	Channelling plan for 23 GHz band in accordance with ITU-R Rec. F.637 Annex 1 or Annex 3.
21.4-22 GHz FIXED MOBILE BROADCASTING-SATELLITE 5.208B 5.530A 5.530B 5.530D	21.4-22 GHz FIXED BROADCASTING-SATELLITE 5.208B 5.530A 5.530B 5.530D	Fixed links - 23 GHz (21.2-23.6 GHz or 22.0-23.6 GHz)	21.4-22 GHz FIXED BROADCASTING-SATELLITE 5.208B 5.530A 5.530B 5.530D	Channelling plan for 23 GHz band in accordance with ITU-R Rec. F.637 Annex 1 or Annex 3. The use of BSS in this band is subject to the provisions of Res.525. BSS systems operating in this band over SADC countries are not expected within the foreseeable future.
22-22.21 GHz FIXED MOBILE except aeronautical mobile 5.149	22-22.21 GHz FIXED 5.149	Fixed links - 23 GHz (21.2-23.6 GHz or 22.0-23.6 GHz)	22-22.21 GHz FIXED 5.149	Channelling plan for 23 GHz band in accordance with ITU-R Rec. F.637 Annex 1 or Annex 3.
22.21-22.5 GHz EARTH EXPLORATION-SATELLITE (passive) FIXED MOBILE except aeronautical mobile RADIO ASTRONOMY SPACE RESEARCH (passive) 5.1495.532	22.21-22.5 GHz FIXED 5.149 5.532	Fixed links - 23 GHz (21.2-23.6 GHz or 22.0-23.6 GHz)	22.21-22.5 GHz FIXED 5.149 5.532	Channelling plan for 23 GHz band in accordance with ITU-R Rec. F.637 Annex 1 or Annex 3.

ITU Region 1 allocations and footnotes	SADC common allocation/s and relevant ITU footnotes	SADC proposed common sub-allocations / utilisation	Namibia allocation/s and relevant ITU footnotes	Additional information
22.5-22.55 GHz FIXED MOBILE	22.5-22.55 GHz FIXED	Fixed links - 23 GHz (21.2-23.6 GHz or 22.0-23.6 GHz)	22.5-22.55 GHz FIXED	Channelling plan for 23 GHz band in accordance with ITU-R Rec. F.637 Annex 1 or Annex 3.
22.55-23.15 GHz FIXED INTER-SATELLITE 5.338A MOBILE SPACE RESEARCH (Earth-to-space) 5.A111 5.149	22.55-23.15 GHz FIXED INTER-SATELLITE 5.338A 5.149 SPACE RESEARCH (Earth-to-space) 5.A111 5.149	Fixed links - 23 GHz (21.2-23.6 GHz or 22.0-23.6 GHz)	22.55-23.15 GHz FIXED INTER-SATELLITE 5.338A 5.149 SPACE RESEARCH (Earth-to-space) 5.A111 5.149	Channelling plan for 23 GHz band in accordance with ITU-R Rec. F.637 Annex 1 or Annex 3.
23.15-23.55GHz FIXED INTER-SATELLITE 5.338A MOBILE	23.15-23.55 GHz FIXED INTER-SATELLITE 5.338A MOBILE SPACE RESEARCH (Earth-to-space) 5.A111 5.149		23.15-23.55 GHz FIXED INTER-SATELLITE 5.338A MOBILE SPACE RESEARCH (Earth-to-space) 5.A111 5.149	
23.55-23.6 GHz FIXED MOBILE	23.55-23.6 GHz FIXED	Fixed links - 23 GHz (21.2-23.6 GHz or 22.0-23.6 GHz)	23.55-23.6 GHz FIXED	Channelling plan for 23 GHz band in accordance with ITU-R Rec. F.637 Annex 1 or Annex 3.
23.6-24 GHz EARTH EXPLORATION-SATELLITE (passive) RADIO ASTRONOMY SPACE RESEARCH (passive) 5.340	23.6-24 GHz EARTH EXPLORATION-SATELLITE (passive) RADIO ASTRONOMY SPACE RESEARCH (passive) 5.340		23.6-24 GHz EARTH EXPLORATION-SATELLITE (passive) RADIO ASTRONOMY SPACE RESEARCH (passive) 5.340	
24-24.05 GHz AMATEUR AMATEUR-SATELLITE 5.150	24-24.05 GHz AMATEUR AMATEUR-SATELLITE	AMATEUR AMATEUR-SATELLITE ISM (24.0-24.25 GHz) SRD applications (24-24.25 GHz)	24-24.05 GHz AMATEUR AMATEUR-SATELLITE	Common international SRD band; see ITU-R Rec.SM.[SRD]
24.05-24.25 GHz RADIOLOCATION Amateur Earth exploration-satellite (active) 5.150	24.05-24.25 GHz RADIOLOCATION Amateur Earth Exploration-Satellite (active) 5.150		24.05-24.25 GHz RADIOLOCATION Amateur Earth Exploration-Satellite (active) 5.150	The band 24.0-24.25 GHz is designated for ISM applications (5.150).
24.25-24.45 GHz FIXED	24.25-24.45 GHz FIXED		24.25-24.45 GHz FIXED	Temporary fixed links for ENG/OB
24.45-24.65 GHz FIXED INTER-SATELLITE	24.45-24.65 GHz FIXED	Fixed links - 26 GHz (24.5-26.5 GHz) BFWA (24.5-26.5 GHz)	24.45-24.65 GHz FIXED	Channelling plan for 26 GHz band in accordance with ITU-R Rec. F.748 Annex 1.
24.65-24.75 GHz FIXED INTER-SATELLITE (Earth-to-space) ADD 5.A113 INTER-SATELLITE	24.65-24.75 GHz FIXED (Earth-to-space) ADD 5.A113 INTER-SATELLITE	Fixed links - 26 GHz (24.5-26.5 GHz) BFWA (24.5-26.5 GHz)	24.65-24.75 GHz FIXED (Earth-to-space) ADD 5.A113 INTER-SATELLITE	Channelling plan for 26 GHz band in accordance with ITU-R Rec. F.748 Annex 1.
24.75-25.25 GHz FIXED SATELLITE (Earth-to-space) 5.A113	24.75-25.25 GHz FIXED SATELLITE (Earth-to-space) 5.A113	Fixed links - 26 GHz (24.5-26.5 GHz) BFWA (24.5-26.5 GHz)	24.75-25.25 GHz FIXED SATELLITE (Earth-to-space) 5.A113	Channelling plan for 26 GHz band in accordance with ITU-R Rec. F.748 Annex 1.

ITU Region 1 allocations and footnotes	SADC common allocation/s and relevant ITU footnotes	SADC proposed common sub-allocations / utilisation	Namibia allocation/s and relevant ITU footnotes	Additional information
25.25-25.5 GHz FIXED INTER-SATELLITE 5.536 MOBILE Standard frequency and time signal-satellite (Earth-to-space)	25.25-25.5 GHz FIXED	Fixed links - 26 GHz (24.5-26.5 GHz) BFWA (24.5-26.5 GHz)	25.25-25.5 GHz FIXED	Channelling plan for 26 GHz band in accordance with ITU-R Rec. F.748 Annex 1.
25.5-27 GHz EARTH EXPLORATION-SATELLITE (space-to Earth) 5.536B FIXED INTER-SATELLITE 5.536 MOBILE SPACE RESEARCH (space-to-Earth) 5.536C Standard frequency and time signal-satellite (Earth-to-space) 5.536A	25.5-27 GHz EARTH EXPLORATION-SATELLITE (space-to-Earth) <u>5.536B</u> FIXED SPACE RESEARCH (space-to-Earth) <u>5.536C</u> 5.536A	Fixed links - 26 GHz (24.5-26.5 GHz) BFWA (24.5-26.5 GHz)	25.5-27 GHz EARTH EXPLORATION-SATELLITE (space-to-Earth) 5.536B FIXED SPACE RESEARCH (space-to-Earth) 5.536C 5.536A	Channelling plan for 26 GHz band in accordance with ITU-R Rec. F.748 Annex 1.
27-27.5 GHz FIXED INTER-SATELLITE 5.536 MOBILE	27-27.5 GHz FIXED INTER-SATELLITE 5.536 MOBILE	Government use	27-27.5 GHz FIXED INTER-SATELLITE 5.536 MOBILE	
27.5-28.5 GHz FIXED 5.537A FIXED-SATELLITE (Earth-to-space) 5.484A 5.516B 5.539 MOBILE 5.538 5.540	27.5-28.5 GHz FIXED <u>5.537A</u> FIXED-SATELLITE (Earth-to-space) 5.484A 5.516B 5.539 5.538 5.540	Fixed links – 28 GHz (27.5-29.5 GHz) BFWA (27.5-29.5 GHz)	27.5-28.5 GHz FIXED 5.537A FIXED-SATELLITE (Earth-to-space) 5.484A 5.516B 5.539 5.538 5.540	Channelling plan for 28 GHz band in accordance with ITU-R Rec. F.748 Annex 2. The band 27.5-27.82 GHz is identified for HDFS; Res.143 applies. The band 27.5-30 GHz may be used by the FSS for BSS feeder links.
28.5-29.1 GHz FIXED FIXED-SATELLITE (Earth-to-space) 5.484A 5.516B 5.523A 5.539 MOBILE Earth exploration-satellite (Earth-to-space) 5.541 5.540	28.5-29.1 GHz FIXED FIXED-SATELLITE (Earth-to-space) 5.484A 5.516B 5.523A 5.539 5.540	Fixed links – 28 GHz (27.5-29.5 GHz) BFWA (27.5-29.5 GHz)	28.5-29.1 GHz FIXED FIXED-SATELLITE (Earth-to-space) 5.484A 5.516B 5.523A 5.539 5.540	Channelling plan for 28 GHz band in accordance with ITU-R Rec. F.748 Annex 2. The band 28.45-28.94 GHz is identified for HDFS; Res.143 applies. The band 27.5-30 GHz may be used by the FSS for BSS feeder links.
29.1-29.5 GHz FIXED FIXED-SATELLITE (Earth-to-space) 5.523C 5.523E 5.535A 5.5395.541A MOBILE Earth exploration-satellite (Earth-to-space) 5.541 5.540	29.1-29.5 GHz FIXED FIXED-SATELLITE (Earth-to-space) 5.516B 5.523C 5.523E 5.535A 5.539 5.541A 5.540		29.1-29.5 GHz FIXED FIXED-SATELLITE (Earth-to-space) 5.516B 5.523C 5.523E 5.535A 5.539 5.541A 5.540	

ITU Region 1 allocations and footnotes	SADC common allocation/s and relevant ITU footnotes	SADC proposed common sub-allocations / utilisation	Namibia allocation/s and relevant ITU footnotes	Additional information
29.5-29.9 GHz FIXED-SATELLITE (Earth-to-space) 5.484A 5.484B 5.516B 5.427A 5.539 Earth exploration-satellite (Earth-to-space) 5.541 Mobile-satellite (Earth-to-space) 5.540 5.542	29.5-29.9 GHz FIXED-SATELLITE (Earth-to-space) 5.484A 5.484B 5.516B 5.427A 5.539 Earth exploration-satellite (Earth-to-space) 5.541 Mobile-satellite (Earth-to-space) 5.540 <u>5.542</u>		29.5-29.9 GHz FIXED-SATELLITE (Earth-to-space) 5.484A 5.484B 5.516B 5.427A 5.539 Earth exploration-satellite (Earth-to-space) 5.541 Mobile-satellite (Earth-to-space) 5.540 <u>5.542</u>	The band 29.46-30.0 GHz is identified for HDFS; Res.143 applies.
29.9-30 GHz FIXED-SATELLITE (Earth-to-space) 5.484A 5.516B 5.539 ADD 5.5X ADD 5.A15 MOBILE-SATELLITE (Earth-to-space) Earth exploration-satellite (Earth-to-space) 5.541 5.543 5.525 5.526 5.527 5.538 5.540 5.542	29.9-30 GHz FIXED-SATELLITE (Earth-to-space) 5.484A 5.516B 5.539 ADD 5.5X ADD 5.A15 MOBILE-SATELLITE (Earth-to-space) Earth Exploration-Satellite (Earth-to-space) 5.541 5.543 5.525 5.526 5.527 5.538 5.540 5.542		29.9-30 GHz FIXED-SATELLITE (Earth-to-space) 5.484A 5.516B 5.539 ADD 5.5X ADD 5.A15 MOBILE-SATELLITE (Earth-to-space) Earth Exploration-Satellite (Earth-to-space) 5.541 5.543 5.525 5.526 5.527 5.538 5.540 5.542	The band 29.46-30.0 GHz is identified for HDFS; Res.143 applies.
30-31 GHz FIXED-SATELLITE (Earth-to-space) 5.338A MOBILE-SATELLITE (Earth-to-space) Standard frequency and time signal-satellite (space-to-Earth) 5.542	30-31 GHz FIXED-SATELLITE (Earth-to-space) 5.338A MOBILE-SATELLITE (Earth-to-space) Standard Frequency and Time Signal-Satellite (space-to-Earth)		30-31 GHz FIXED-SATELLITE (Earth-to-space) 5.338A MOBILE-SATELLITE (Earth-to-space) Standard Frequency and Time Signal-Satellite (space-to-Earth)	
31-31.3 GHz FIXED 5.338A 5.543A MOBILE Standard frequency and time signal-satellite (space-to-Earth) Space research 5.5445.545 5.149	31-31.3 GHz FIXED 5.338A <u>5.543A</u> MOBILE Standard Frequency and Time Signal-Satellite (space-to-Earth) Space Research 5.544 5.149		31-31.3 GHz FIXED 5.338A 5.543A MOBILE Standard Frequency and Time Signal-Satellite (space-to-Earth) Space Research 5.544 5.149	
31.3-31.5 GHz EARTH EXPLORATION-SATELLITE (passive) RADIO ASTRONOMY SPACE RESEARCH (passive) 5.340	31.3-31.5 GHz EARTH EXPLORATION-SATELLITE (passive) RADIO ASTRONOMY SPACE RESEARCH (passive) 5.340		31.3-31.5 GHz EARTH EXPLORATION-SATELLITE (passive) RADIO ASTRONOMY SPACE RESEARCH (passive) 5.340	
31.5-31.8 GHz EARTH EXPLORATION-SATELLITE (passive) RADIO ASTRONOMY SPACE RESEARCH (passive) Fixed Mobile except aeronautical mobile 5.1495.546	31.5-31.8 GHz EARTH EXPLORATION-SATELLITE (passive) RADIO ASTRONOMY SPACE RESEARCH (passive) Fixed Mobile except Aeronautical Mobile 5.149 5.546		31.5-31.8 GHz EARTH EXPLORATION-SATELLITE (passive) RADIO ASTRONOMY SPACE RESEARCH (passive) Fixed Mobile except Aeronautical Mobile 5.149 5.546	

ITU Region 1 allocations and footnotes	SADC common allocation/s and relevant ITU footnotes	SADC proposed common sub-allocations / utilisation	Namibia allocation/s and relevant ITU footnotes	Additional information
31.8-32 GHz Channelling plan for 32 GHz band in accordance with ITU-R Rec. F.1520 Annex 1.FIXED 5.547A RADIONAVIGATION SPACE RESEARCH (deep space) (space-to-Earth) 5.5475.547B5.548	31.8-32 GHz FIXED 5.547A 5.547 5.548	Fixed links (PTP/PTMP) (31.8-33.4 GHz)	31.8-32 GHz FIXED 5.547A 5.547 5.548	Channelling plan for 32 GHz band in accordance with ITU-R Rec. F.1520 Annex 1. The band 31.8-33.4 GHz is identified for HDFS; Res.75 applies.
32-32.3 GHz FIXED 5.547A RADIONAVIGATION SPACE RESEARCH (deep space) (space-to-Earth) 5.5475.547C5.548	32-32.3 GHz FIXED 5.547A 5.547 5.548	Fixed links (PTP/PTMP) (31.8-33.4 GHz)	32-32.3 GHz FIXED 5.547A 5.547 5.548	Channelling plan for 32 GHz band in accordance with ITU-R Rec. F.1520 Annex 1. The band 31.8-33.4 GHz is identified for HDFS; Res.75 applies.
32.3-33 GHz FIXED 5.547A INTER-SATELLITE RADIONAVIGATION 5.5475.547D5.548	32.3-33 GHz FIXED 5.547A 5.547 5.548	Fixed links (PTP/PTMP) (31.8-33.4 GHz)	32.3-33 GHz FIXED 5.547A 5.547 5.548	Channelling plan for 32 GHz band in accordance with ITU-R Rec. F.1520 Annex 1. The band 31.8-33.4 GHz is identified for HDFS; Res.75 applies.
33-33.4 GHz FIXED 5.547A RADIONAVIGATION 5.5475.547E	33-33.4 GHz FIXED 5.547A 5.547	Fixed links (PTP/PTMP) (31.8-33.4 GHz)	33-33.4 GHz FIXED 5.547A 5.547	Channelling plan for 32 GHz band in accordance with ITU-R Rec. F.1520 Annex 1. The band 31.8-33.4 GHz is identified for HDFS; Res.75 applies.
33.4-34.2 GHz RADIOLOCATION 5.549	33.4-34.2 GHz RADIOLOCATION <u>5.549</u>	Government use	33.4-34.2 GHz RADIOLOCATION 5.549	
34.2-34.7 GHz RADIOLOCATION SPACE RESEARCH (deep space) (Earth-to-space) 5.549	34.2-34.7 GHz RADIOLOCATION SPACE RESEARCH (deep space)(Earth-to-space) <u>5.549</u>	Government use	34.2-34.7 GHz RADIOLOCATION SPACE RESEARCH (deep space)(Earth-to-space) 5.549	
34.7-35.2 GHz RADIOLOCATION Space research 5.550 5.549	34.7-35.2 GHz RADIOLOCATION Space Research <u>5.549</u>	Government use	34.7-35.2 GHz RADIOLOCATION Space Research 5.549	
35.2-35.5 GHz METEOROLOGICAL AIDS RADIOLOCATION 5.549	35.2-35.5 GHz METEOROLOGICAL AIDS RADIOLOCATION <u>5.549</u>	Government use	35.2-35.5 GHz METEOROLOGICAL AIDS RADIOLOCATION 5.549	
35.5-36 GHz METEOROLOGICAL AIDS EARTH EXPLORATION-SATELLITE (active) RADIOLOCATION SPACE RESEARCH (active) 5.549 5.549A	35.5-36 GHz METEOROLOGICAL AIDS EARTH EXPLORATION-SATELLITE (active) RADIOLOCATION SPACE RESEARCH (active) 5.551A <u>5.549</u> 5.549A	Government use	35.5-36 GHz METEOROLOGICAL AIDS EARTH EXPLORATION-SATELLITE (active) RADIOLOCATION SPACE RESEARCH (active) 5.551A 5.549_5.549A	

ITU Region 1 allocations and footnotes	SADC common allocation/s and relevant ITU footnotes	SADC proposed common sub-allocations / utilisation	Namibia allocation/s and relevant ITU footnotes	Additional information
36-37 GHz EARTH EXPLORATION-SATELLITE (passive) FIXED MOBILE SPACE RESEARCH (passive) 5.149 5.550A	36-37 GHz EARTH EXPLORATION-SATELLITE (passive) FIXED MOBILE SPACE RESEARCH (passive) 5.149 5.550A	Government use	36-37 GHz EARTH EXPLORATION-SATELLITE (passive) FIXED MOBILE SPACE RESEARCH (passive) 5.149 5.550A	
37-37.5 GHz FIXED MOBILE Except aeronautical mobile SPACE RESEARCH (space-to-Earth) 5.547	37-37.5 GHz FIXED 5.547	Fixed links - 38 GHz (37.0-39.5 GHz)	37-37.5 GHz FIXED 5.547	The band 37-40 GHz is identified for HDFS; Res.75 applies. Channelling plan for 38 GHz band in accordance with ITU Rec. F.749 Annex 1.
37.5-38 GHz FIXED FIXED-SATELLITE (space-to-Earth) MOBILE except aeronautical mobile SPACE RESEARCH (space-to-Earth) Earth exploration-satellite (space-to-Earth) 5.547	37.5-38 GHz FIXED 5.547	Fixed links - 38 GHz (37.0-39.5 GHz)	37.5-38 GHz FIXED 5.547	The band 37-40 GHz is identified for HDFS; Res.75 applies. Channelling plan for 38 GHz band in accordance with ITU Rec. F.749 Annex 1.
38-39.5 GHz FIXED FIXED-SATELLITE (space-to-Earth) MOBILE Earth exploration-satellite (space-to-Earth) 5.547	38-39.5 GHz FIXED 5.547	Fixed links - 38 GHz (37.0-39.5 GHz)	38-39.5 GHz FIXED 5.547	Channelling plan for 38 GHz band in accordance with ITU Rec. F.749 Annex 1. The band 37-40 GHz is identified for HDFS; Res.75 applies.
39.5-40 GHz FIXED FIXED-SATELLITE (space-to-Earth) 5.516B MOBILE MOBILE-SATELLITE (space-to-Earth) Earth exploration-satellite (space-to-Earth) 5.547	39.5-40 GHz FIXED FIXED-SATELLITE (space-to-Earth) 5.516B MOBILE MOBILE-SATELLITE (space-to-Earth) Earth exploration-satellite (space-to-Earth) 5.547		39.5-40 GHz FIXED FIXED-SATELLITE (space-to-Earth) 5.516B MOBILE MOBILE-SATELLITE (space-to-Earth) Earth exploration-satellite (space-to-Earth) 5.547	The band 37-40 GHz is identified for HDFS; Res.75 applies. The band 39.5-40 GHz is identified for HDFS; Res.143 applies.
40-40.5 GHz EARTH EXPLORATION-SATELLITE (Earth-to-space) FIXED FIXED-SATELLITE (space-to-Earth) 5.516B MOBILE MOBILE-SATELLITE (space-to-Earth) SPACE RESEARCH (Earth-to-space) Earth exploration-satellite (space-to-Earth)	40-40.5 GHz EARTH EXPLORATION-SATELLITE (Earth-to-space) FIXED FIXED-SATELLITE (space-to-Earth) 5.516B MOBILE MOBILE-SATELLITE (space-to-Earth) SPACE RESEARCH (Earth-to-space) Earth exploration-satellite (space-to-Earth)	Government use	40-40.5 GHz EARTH EXPLORATION-SATELLITE (Earth-to-space) FIXED FIXED-SATELLITE (space-to-Earth) 5.516B MOBILE MOBILE-SATELLITE (space-to-Earth) SPACE RESEARCH (Earth-to-space) Earth exploration-satellite (space-to-Earth)	The band 40-40.5 GHz is identified for HDFS; Res.143 applies.
40.5-41 GHz FIXED FIXED-SATELLITE (space-to-Earth) BROADCASTING BROADCASTING-SATELLITE Mobile 5.547	40.5-41 GHz FIXED FIXED-SATELLITE (space-to-Earth) BROADCASTING BROADCASTING-SATELLITE 5.547		40.5-41 GHz FIXED FIXED-SATELLITE (space-to-Earth) BROADCASTING BROADCASTING-SATELLITE 5.547	BFWA or MWS (40.5-43.5 GHz). The band 40.5-43.5 GHz is identified for HDFS; Res.75 applies.

ITU Region 1 allocations and footnotes	SADC common allocation/s and relevant ITU footnotes	SADC proposed common sub-allocations / utilisation	Namibia allocation/s and relevant ITU footnotes	Additional information
41-42.5 GHz FIXED FIXED-SATELLITE (space-to-Earth) BROADCASTING BROADCASTING-SATELLITE Mobile 5.547 5.551F 5.551H 5.551I	41-42.5 GHz FIXED FIXED-SATELLITE (space-to-Earth) BROADCASTING BROADCASTING-SATELLITE 5.547 5.551H 5.551I		41-42.5 GHz FIXED FIXED-SATELLITE (space-to-Earth) BROADCASTING BROADCASTING-SATELLITE 5.547 5.551H 5.551I	BFWA or MWS (40.5-43.5 GHz). The band 40.5-43.5 GHz is identified for HDFS; Res.75 applies.
42.5-43.5 GHz FIXED FIXED-SATELLITE (Earth-to-space) 5.552 MOBILE except aeronautical mobile RADIO ASTRONOMY 5.149 5.547 5.551H	42.5-43.5 GHz FIXED FIXED-SATELLITE (Earth-to-space) 5.552 MOBILE except Aeronautical Mobile RADIO ASTRONOMY 5.149 5.547		42.5-43.5 GHz FIXED FIXED-SATELLITE (Earth-to-space) 5.552 MOBILE except Aeronautical Mobile RADIO ASTRONOMY 5.149 5.547	BFWA or MWS (40.5-43.5 GHz). The band 40.5-43.5 GHz is identified for HDFS; Res.75 applies.
43.5-47 GHz MOBILE 5.553 MOBILE-SATELLITE RADIONAVIGATION RADIONAVIGATION-SATELLITE 5.554	43.5-47 GHz MOBILE 5.553 MOBILE-SATELLITE RADIONAVIGATION RADIONAVIGATION-SATELLITE 5.554	Government use (43.5-45.5 GHz)	43.5-47 GHz MOBILE 5.553 MOBILE-SATELLITE RADIONAVIGATION RADIONAVIGATION-SATELLITE 5.554	
47-47.2 GHz AMATEUR AMATEUR-SATELLITE	47-47.2 GHz AMATEUR AMATEUR-SATELLITE	Amateur Amateur satellite	47-47.2 GHz AMATEUR AMATEUR-SATELLITE	
47.2-47.5 GHz FIXED FIXED-SATELLITE (Earth-to-space) 5.552 MOBILE 5.552A	47.2-47.5 GHz FIXED FIXED-SATELLITE (Earth-to-space) 5.552 MOBILE 5.552A		47.2-47.5 GHz FIXED FIXED-SATELLITE (Earth-to-space) 5.552 MOBILE 5.552A	
47.5-47.9 GHz FIXED FIXED-SATELLITE (Earth-to-space) 5.552 (space-to-Earth) 5.516B 5.554A MOBILE	47.5-47.9 GHz FIXED FIXED-SATELLITE (Earth-to-space) 5.552 (space-to-Earth) 5.516B 5.554A MOBILE		47.5-47.9 GHz FIXED FIXED-SATELLITE (Earth-to-space) 5.552 (space-to-Earth) 5.516B 5.554A MOBILE	The band 47.5-47.9 GHz is identified for HDFS; Res.143 applies.
47.9-48.2 GHz FIXED FIXED-SATELLITE (Earth-to-space) 5.552 MOBILE 5.552A	47.9-48.2 GHz FIXED FIXED-SATELLITE (Earth-to-space) 5.552 MOBILE 5.552A		47.9-48.2 GHz FIXED FIXED-SATELLITE (Earth-to-space) 5.552 MOBILE 5.552A	
48.2-48.54 GHz FIXED FIXED-SATELLITE (Earth-to-space) 5.552 (space-to-Earth) 5.516B 5.554A 5.555B MOBILE	48.2-48.54 GHz FIXED FIXED-SATELLITE (Earth-to-space) 5.552 (space-to-Earth) 5.516B 5.554A 5.555B MOBILE		48.2-48.54 GHz FIXED FIXED-SATELLITE (Earth-to-space) 5.552 (space-to-Earth) 5.516B 5.554A 5.555B MOBILE	The band 48.2-48.54 GHz is identified for HDFS; Res.143 applies.
48.54-49.44 GHz FIXED FIXED-SATELLITE (Earth-to-space) 5.552 MOBILE 5.149 5.3405.555	48.54-49.44 GHz FIXED FIXED-SATELLITE (Earth-to-space) 5.552 MOBILE 5.340 5.555		48.54-49.44 GHz FIXED FIXED-SATELLITE (Earth-to-space) 5.552 MOBILE 5.340 5.555	

ITU Region 1 allocations and footnotes	SADC common allocation/s and relevant ITU footnotes	SADC proposed common sub-allocations / utilisation	Namibia allocation/s and relevant ITU footnotes	Additional information
49.44-50.2 GHz FIXED FIXED-SATELLITE (Earth-to-space) 5.338A 5.552 (space-to-Earth) 5.516B 5.554A 5.555B MOBILE	49.44-50.2 GHz FIXED FIXED-SATELLITE (Earth-to-space) 5.338A 5.552 (space-to-Earth) 5.516B 5.554A 5.555B MOBILE		49.44-50.2 GHz FIXED FIXED-SATELLITE (Earth-to-space) 5.338A 5.552 (space-to-Earth) 5.516B 5.554A 5.555B MOBILE	The band 49.44-50.2 GHz is identified for HDFS; Res.143 applies.
50.2-50.4 GHz EARTH EXPLORATION-SATELLITE (passive) SPACE RESEARCH (passive) 5.340	50.2-50.4 GHz EARTH EXPLORATION-SATELLITE (passive) SPACE RESEARCH (passive) 5.340		50.2-50.4 GHz EARTH EXPLORATION-SATELLITE (passive) SPACE RESEARCH (passive) 5.340	
50.4-51.4 GHz FIXED FIXED-SATELLITE (Earth-to-space) 5.338A MOBILE Mobile-satellite (Earth-to-space)	50.4-51.4 GHz FIXED FIXED-SATELLITE (Earth-to-space) <u>5.338A</u> MOBILE Mobile-Satellite (Earth-to-space)		50.4-51.4 GHz FIXED FIXED-SATELLITE (Earth-to-space) <u>5.338A</u> MOBILE Mobile-Satellite (Earth-to-space)	
51.4-52.6 GHz FIXED 5.338A MOBILE 5.547 5.556	51.4-52.6 GHz FIXED MOBILE 5.547 5.556		51.4-52.6 GHz FIXED MOBILE 5.547 5.556	The band 51.4-52.6 GHz is identified for HDFS; Res.75 applies.
52.6-54.25 GHz EARTH EXPLORATION-SATELLITE (passive) SPACE RESEARCH (passive) 5.340 5.556	52.6-54.25 GHz EARTH EXPLORATION-SATELLITE (passive) SPACE RESEARCH (passive) 5.340 5.556		52.6-54.25 GHz EARTH EXPLORATION-SATELLITE (passive) SPACE RESEARCH (passive) 5.340 5.556	
54.25-55.78 GHz EARTH EXPLORATION-SATELLITE (passive) INTER-SATELLITE 5.556A SPACE RESEARCH (passive) 5.556B	54.25-55.78 GHz EARTH EXPLORATION-SATELLITE (passive) INTER-SATELLITE 5.556A SPACE RESEARCH (passive)		54.25-55.78 GHz EARTH EXPLORATION-SATELLITE (passive) INTER-SATELLITE 5.556A SPACE RESEARCH (passive)	
55.78-56.9 GHz EARTH EXPLORATION-SATELLITE (passive) FIXED 5.557A INTER-SATELLITE 5.556A MOBILE 5.558 SPACE RESEARCH (passive) 5.547 5.557	55.78-56.9 GHz EARTH EXPLORATION-SATELLITE (passive) FIXED 5.557A INTER-SATELLITE 5.556A MOBILE 5.558 SPACE RESEARCH (passive) 5.547		55.78-56.9 GHz EARTH EXPLORATION-SATELLITE (passive) FIXED 5.557A INTER-SATELLITE 5.556A MOBILE 5.558 SPACE RESEARCH (passive) 5.547	The band 55.78-59 GHz is identified for HDFS; Res.75 applies.
56.9-57 GHz EARTH EXPLORATION-SATELLITE (passive) FIXED INTER-SATELLITE 5.558A MOBILE 5.558 SPACE RESEARCH (passive) 5.5475.557	56.9-57 GHz EARTH EXPLORATION-SATELLITE (passive) FIXED INTER-SATELLITE 5.558A MOBILE 5.558 SPACE RESEARCH (passive) 5.547		56.9-57 GHz EARTH EXPLORATION-SATELLITE (passive) FIXED INTER-SATELLITE 5.558A MOBILE 5.558 SPACE RESEARCH (passive) 5.547	The band 55.78-59 GHz is identified for HDFS; Res.75 applies.

ITU Region 1 allocations and footnotes	SADC common allocation/s and relevant ITU footnotes	SADC proposed common sub-allocations / utilisation	Namibia allocation/s and relevant ITU footnotes	Additional information
57-58.2 GHz EARTH EXPLORATION-SATELLITE (passive) FIXED INTER-SATELLITE 5.556A MOBILE 5.558 SPACE RESEARCH (passive) 5.5475.557	57-58.2 GHz EARTH EXPLORATION-SATELLITE (passive) FIXED INTER-SATELLITE 5.556A MOBILE 5.558 SPACE RESEARCH (passive) 5.547		57-58.2 GHz EARTH EXPLORATION-SATELLITE (passive) FIXED INTER-SATELLITE 5.556A MOBILE 5.558 SPACE RESEARCH (passive) 5.547	The band 55.78-59 GHz is identified for HDFS; Res.75 applies.
58.2-59 GHz EARTH EXPLORATION-SATELLITE (passive) FIXED MOBILE SPACE RESEARCH (passive) 5.5475.556	58.2-59 GHz EARTH EXPLORATION-SATELLITE (passive) FIXED MOBILE SPACE RESEARCH (passive) 5.547 5.556		58.2-59 GHz EARTH EXPLORATION-SATELLITE (passive) FIXED MOBILE SPACE RESEARCH (passive) 5.547 5.556	The band 55.78-59 GHz is identified for HDFS; Res.75 applies.
59-59.3 GHz EARTH EXPLORATION-SATELLITE (passive) FIXED INTER-SATELLITE 5.556A MOBILE 5.558 RADIOLOCATION 5.559 SPACE RESEARCH (passive)	59-59.3 GHz EARTH EXPLORATION-SATELLITE (passive) FIXED INTER-SATELLITE 5.556A MOBILE 5.558 RADIOLOCATION 5.559 SPACE RESEARCH (passive)	Government use	59-59.3 GHz EARTH EXPLORATION-SATELLITE (passive) FIXED INTER-SATELLITE 5.556A MOBILE 5.558 RADIOLOCATION 5.559 SPACE RESEARCH (passive)	
59.3-64 GHz FIXED INTER-SATELLITE MOBILE 5.558 RADIOLOCATION 5.559 5.138	59.3-64 GHz FIXED INTER-SATELLITE MOBILE 5.558 RADIOLOCATION 5.559 5.138	SRD applications (61-61.5 GHz)	59.3-64 GHz FIXED INTER-SATELLITE MOBILE 5.558 RADIOLOCATION 5.559 5.138	The band 61-61.5 GHz is designated for ISM applications (5.138). The band 59 - 61 GHz reserved for government use. Common international SRD band; see ITU-R Rec.SM.[SRD]
64-65 GHz FIXED INTER-SATELLITE MOBILE except aeronautical mobile 5.5475.556	64-65 GHz FIXED INTER-SATELLITE MOBILE except aeronautical mobile 5.547 5.556		64-65 GHz FIXED INTER-SATELLITE MOBILE except aeronautical mobile 5.547 5.556	The band 64-66 GHz is identified for HDFS; Res.75 applies.
65-66 GHz EARTH EXPLORATION-SATELLITE FIXED INTER-SATELLITE MOBILE except aeronautical mobile SPACE RESEARCH 5.547	65-66 GHz EARTH EXPLORATION-SATELLITE FIXED INTER-SATELLITE MOBILE except aeronautical mobile SPACE RESEARCH 5.547		65-66 GHz EARTH EXPLORATION-SATELLITE FIXED INTER-SATELLITE MOBILE except aeronautical mobile SPACE RESEARCH 5.547	The band 64-66 GHz is identified for HDFS; Res.75 applies.
66-71 GHz INTER-SATELLITE MOBILE 5.5535.558 MOBILE-SATELLITE RADIONAVIGATION RADIONAVIGATION-SATELLITE 5.554	66-71 GHz INTER-SATELLITE MOBILE 5.553 5.558 MOBILE-SATELLITE RADIONAVIGATION RADIONAVIGATION-SATELLITE 5.554		66-71 GHz INTER-SATELLITE MOBILE 5.553 5.558 MOBILE-SATELLITE RADIONAVIGATION RADIONAVIGATION-SATELLITE 5.554	

ITU Region 1 allocations and footnotes	SADC common allocation/s and relevant ITU footnotes	SADC proposed common sub-allocations / utilisation	Namibia allocation/s and relevant ITU footnotes	Additional information
71-74 GHz FIXED FIXED-SATELLITE (space-to-Earth) MOBILE MOBILE-SATELLITE (space-to-Earth)	71-74 GHz FIXED FIXED-SATELLITE (space-to-Earth) MOBILE MOBILE-SATELLITE (space-to-Earth)	Government use Fixed links (71-76 GHz)	71-74 GHz FIXED FIXED-SATELLITE (space-to-Earth) MOBILE MOBILE-SATELLITE (space-to-Earth)	
74-76 GHz FIXED FIXED-SATELLITE (space-to-Earth) MOBILE BROADCASTING BROADCASTING-SATELLITE Space research (space-to-Earth) 5.561	74-76 GHz FIXED FIXED-SATELLITE (space-to-Earth) MOBILE BROADCASTING BROADCASTING-SATELLITE Space Research (space-to-Earth) 5.561	Fixed links (71-76 GHz)	74-76 GHz FIXED FIXED-SATELLITE (space-to-Earth) MOBILE BROADCASTING BROADCASTING-SATELLITE Space Research (space-to-Earth) 5.561	
76-77.5 GHz RADIO ASTRONOMY RADIOLOCATION Amateur Amateur-satellite Space research (space-to-Earth) 5.149	76-77.5 GHz RADIO ASTRONOMY RADIOLOCATION Amateur Amateur-satellite Space Research (space-to-Earth) 5.149	SRD - Road Transport and Traffic Telematics Radar (76 – 77 GHz)	76-77.5 GHz RADIO ASTRONOMY RADIOLOCATION Amateur Amateur-satellite Space Research (space-to-Earth) 5.149	Common international SRD band; see ITU-R Rec.SM.[SRD] and Rec.M.1452
77.5-78 GHz AMATEUR AMATEUR-SATELLITE RADIOLOCATION 5.559B Radio astronomy Space research (space-to-Earth) 5.149	77.5-78 GHz AMATEUR AMATEUR-SATELLITE RADIOLOCATION 5.559B Radio astronomy Space research (space-to-Earth) 5.149		77.5-78 GHz AMATEUR AMATEUR-SATELLITE RADIOLOCATION 5.559B Radio astronomy Space research (space-to-Earth) 5.149	
78-79 GHz RADIOLOCATION Amateur Amateur-satellite Radio astronomy Space research (space-to-Earth) 5.149 5.560	78-79 GHz RADIOLOCATION Amateur Amateur-satellite Radio astronomy Space research (space-to-Earth) 5.149 5.560		78-79 GHz RADIOLOCATION Amateur Amateur-satellite Radio astronomy Space research (space-to-Earth) 5.149 5.560	
79-81 GHz RADIO ASTRONOMY RADIOLOCATION Amateur Amateur-satellite Space research (space-to-Earth) 5.149	79-81 GHz RADIO ASTRONOMY RADIOLOCATION Amateur Amateur-satellite Space research (space-to-Earth) 5.149		79-81 GHz RADIO ASTRONOMY RADIOLOCATION Amateur Amateur-satellite Space research (space-to-Earth) 5.149	
81-84 GHz FIXED FIXED-SATELLITE (Earth-to-space) MOBILE MOBILE-SATELLITE (Earth-to-space) RADIO ASTRONOMY Space research (space-to-Earth) 5.149 5.561A 5.338A	81-84 GHz FIXED FIXED-SATELLITE (Earth-to-space) MOBILE MOBILE-SATELLITE (Earth-to-space) RADIO ASTRONOMY Space Research (space-to-Earth) 5.149 5.561A 5.338A	Fixed links (81-86 GHz)	81-84 GHz FIXED FIXED-SATELLITE (Earth-to-space) MOBILE MOBILE-SATELLITE (Earth-to-space) RADIO ASTRONOMY Space Research (space-to-Earth) 5.149 5.561A 5.338A	

ITU Region 1 allocations and footnotes	SADC common allocation/s and relevant ITU footnotes	SADC proposed common sub-allocations / utilisation	Namibia allocation/s and relevant ITU footnotes	Additional information
84-86 GHz FIXED FIXED-SATELLITE (Earth-to-space) 5.561B MOBILE RADIO ASTRONOMY 5.149 5.338A	84-86 GHz FIXED FIXED-SATELLITE (Earth-to-space) MOBILE RADIO ASTRONOMY 5.149 5.338A	Fixed links (81-86 GHz)	84-86 GHz FIXED FIXED-SATELLITE (Earth-to-space) MOBILE RADIO ASTRONOMY 5.149 5.338A	
86-92 GHz EARTH EXPLORATION-SATELLITE (passive) RADIO ASTRONOMY SPACE RESEARCH (passive) 5.340	86-92 GHz EARTH EXPLORATION-SATELLITE (passive) RADIO ASTRONOMY SPACE RESEARCH (passive) 5.340		86-92 GHz EARTH EXPLORATION-SATELLITE (passive) RADIO ASTRONOMY SPACE RESEARCH (passive) 5.340	
92-94 GHz FIXED MOBILE RADIO ASTRONOMY RADIOLOCATION 5.149 5.338A	92-94 GHz FIXED MOBILE RADIO ASTRONOMY RADIOLOCATION 5.149 5.338A		92-94 GHz FIXED MOBILE RADIO ASTRONOMY RADIOLOCATION 5.149 5.338A	
94-94.1 GHz EARTH EXPLORATION-SATELLITE (active) RADIOLOCATION SPACE RESEARCH (active) Radio astronomy 5.562 5.562A	94-94.1 GHz EARTH EXPLORATION-SATELLITE (active) RADIOLOCATION SPACE RESEARCH (active) Radio astronomy 5.562 5.562A		94-94.1 GHz EARTH EXPLORATION-SATELLITE (active) RADIOLOCATION SPACE RESEARCH (active) Radio astronomy 5.562 5.562A	
94.1-95 GHz FIXED MOBILE RADIO ASTRONOMY RADIOLOCATION 5.149	94.1-95 GHz FIXED MOBILE RADIO ASTRONOMY RADIOLOCATION 5.149		94.1-95 GHz FIXED MOBILE RADIO ASTRONOMY RADIOLOCATION 5.149	
95-100 GHz FIXED MOBILE RADIO ASTRONOMY RADIOLOCATION RADIONAVIGATION RADIONAVIGATION-SATELLITE 5.149 5.554	95-100 GHz FIXED MOBILE RADIO ASTRONOMY RADIOLOCATION RADIONAVIGATION RADIONAVIGATION-SATELLITE 5.149 5.554		95-100 GHz FIXED MOBILE RADIO ASTRONOMY RADIOLOCATION RADIONAVIGATION RADIONAVIGATION-SATELLITE 5.149 5.554	

5. List of ITU Radio Regulations footnotes

5.53 Administrations authorising the use of frequencies below 8.3 kHz shall ensure that no harmful interference is caused thereby to the services to which the bands above 8.3 kHz are allocated.

5.54 Administrations conducting scientific research using frequencies below 8.3 kHz are urged to advise other administrations that may be concerned in order that such research may be afforded all practicable protection from harmful interference.

5.54A Use of the 8.3-11.3 kHz frequency band by stations in the meteorological aids service is limited to passive use only. In the band 9-11.3 kHz, meteorological aids stations shall not claim protection from stations of the radionavigation service submitted for notification to the Bureau prior to 1 January 2013. For sharing between stations of the meteorological aids service and stations in the radionavigation service submitted for notification after this date, the most recent version of Recommendation ITU-R RS.1881 should be applied.

- 5.54B** *Additional allocation:* in Algeria, Saudi Arabia, Bahrain, Egypt, the United Arab Emirates, the Russian Federation, Iran (Islamic Republic of), Iraq, Kuwait, Lebanon, Morocco, Qatar, the Syrian Arab Republic, Sudan and Tunisia, the frequency band 8.3-9 kHz is also allocated to the radionavigation, fixed and mobile services on a primary basis. (WRC-15)
- 5.54C** Additional allocation: in China, the frequency band 8.3-9 kHz is also allocated to the maritime radionavigation and maritime mobile services on a primary basis.
- 5.55** *Additional allocation:* in Armenia, the Russian Federation, Georgia, Kyrgyzstan, Tajikistan and Turkmenistan, the frequency band 14-17 kHz is also allocated to the radionavigation service on a primary basis. (WRC-15)
- 5.56** The stations of services to which the bands 14-19.95 kHz and 20.05-70 kHz and in Region 1 also the bands 72-84 kHz and 86-90 kHz are allocated may transmit standard frequency and time signals. Such stations shall be afforded protection from harmful interference. In Armenia, Azerbaijan, Belarus, Bulgaria, the Russian Federation, Georgia, Kazakhstan, Kyrgyzstan, , Tajikistan and Turkmenistan, the frequencies 25 kHz and 50 kHz will be used for this purpose under the same conditions. (WRC-12)
- 5.57** The use of the bands 14-19.95 kHz, 20.05-70 kHz and 70-90 kHz (72-84 kHz and 86-90 kHz in Region 1) by the maritime mobile service is limited to coast radiotelegraph stations (A1A and F1B only). Exceptionally, the use of class J2B or J7B emissions is authorized subject to the necessary bandwidth not exceeding that normally used for class A1A or F1B emissions in the band concerned.
- 5.58** *Additional allocation:* in Armenia, Azerbaijan, the Russian Federation, Georgia, Kazakhstan, Kyrgyzstan, Tajikistan and Turkmenistan, the band 67-70 kHz is also allocated to the radionavigation service on a primary basis. (WRC2000)
- 5.59** *Different category of service:* in Bangladesh and Pakistan, the allocation of the bands 70-72 kHz and 84-86 kHz to the fixed and maritime mobile services is on a primary basis (see No. **5.33**). (WRC2000)
- 5.60** In the bands 70-90 kHz (70-86 kHz in Region 1) and 110-130 kHz (112-130 kHz in Region 1), pulsed radionavigation systems may be used on condition that they do not cause harmful interference to other services to which these bands are allocated.
- 5.61** In Region 2, the establishment and operation of stations in the maritime radionavigation service in the bands 70-90 kHz and 110-130 kHz shall be subject to agreement obtained under No. **9.21** with administrations whose services, operating in accordance with the Table, may be affected. However, stations of the fixed, maritime mobile and radiolocation services shall not cause harmful interference to stations in the maritime radionavigation service established under such agreements.
- 5.62** Administrations which operate stations in the radionavigation service in the band 90-110 kHz are urged to coordinate technical and operating characteristics in such a way as to avoid harmful interference to the services provided by these stations.
- 5.63** SUP (WRC-97)
- 5.64** Only classes A1A or F1B, A2C, A3C, F1C or F3C emissions are authorized for stations of the fixed service in the bands allocated to this service between 90 kHz and 160 kHz (148.5 kHz in Region 1) and for stations of the maritime mobile service in the

bands allocated to this service between 110 kHz and 160 kHz (148.5 kHz in Region 1). Exceptionally, class J2B or J7B emissions are also authorized in the bands between 110 kHz and 160 kHz (148.5 kHz in Region 1) for stations of the maritime mobile service.

- 5.65** Different category of service: in Bangladesh, the allocation of the bands 112-117.6 kHz and 126-129 kHz to the fixed and maritime mobile services is on a primary basis (see No. 5.33). (WRC2000)
- 5.66** *Different category of service:* in Germany, the allocation of the band 115-117.6 kHz to the fixed and maritime mobile services is on a primary basis (see No. **5.33**) and to the radionavigation service on a secondary basis (see No. **5.32**).
- 5.67** *Additional allocation:* in Mongolia, Kyrgyzstan and Turkmenistan, the band 130-148.5 kHz is also allocated to the radionavigation service on a secondary basis. Within and between these countries this service shall have an equal right to operate. (WRC07)
- 5.67A** Stations in the amateur service using frequencies in the band 135.7-137.8 kHz shall not exceed a maximum radiated power of 1 W (e.i.r.p.) and shall not cause harmful interference to stations of the radionavigation service operating in countries listed in No. **5.67**. (WRC-07)
- 5.67B** The use of the band 135.7-137.8 kHz in Algeria, Egypt, Iran (Islamic Republic of), Iraq, Libyan Arab Jamahiriya, Lebanon, Syrian Arab Republic, Sudan, South Sudan and Tunisia is limited to the fixed and maritime mobile services. The amateur service shall not be used in the above-mentioned countries in the band 135.7-137.8 kHz, and this should be taken into account by the countries authorizing such use. (WRC-12)
- 5.68** *Alternative allocation:* in Congo (Rep. of the), the Dem. Rep. of the Congo and South Africa, the frequency band 160-200 kHz is allocated to the fixed service on a primary basis. (WRC-15)
- 5.69** *Additional allocation:* in Somalia, the band 200-255 kHz is also allocated to the aeronautical radionavigation service on a primary basis.
- 5.70** *Alternative allocation:* in Angola, Botswana, Burundi, the Central African Rep., Congo (Rep. of the), Ethiopia, Kenya, Lesotho, Madagascar, Malawi, Mozambique, Namibia, Nigeria, Oman, the Dem. Rep. of the Congo, Rwanda, South Africa, Swaziland, Tanzania, Chad, Zambia and Zimbabwe, the band 200-283.5 kHz is allocated to the aeronautical radionavigation service on a primary basis. (WRC-07)
- 5.71** *Alternative allocation:* in Tunisia, the band 255-283.5 kHz is allocated to the broadcasting service on a primary basis.
- 5.72** SUP (WRC-12)
- 5.73** The band 285-325 kHz (283.5-325 kHz in Region 1) in the maritime radionavigation service may be used to transmit supplementary navigational information using narrow-band techniques, on condition that no harmful interference is caused to radiobeacon stations operating in the radionavigation service. (WRC-97)
- 5.74** *Additional Allocation:* in Region 1, the frequency band 285.3-285.7 kHz is also allocated to the maritime radionavigation service (other than radiobeacons) on a primary basis.
- 5.75** *Different category of service:* in Armenia, Azerbaijan, Belarus, the Russian Federation, Georgia, Moldova, Kyrgyzstan, Tajikistan, Turkmenistan, Ukraine and the Black

Sea areas of Romania, the allocation of the band 315-325 kHz to the maritime radionavigation service is on a primary basis under the condition that in the Baltic Sea area, the assignment of frequencies in this band to new stations in the maritime or aeronautical radionavigation services shall be subject to prior consultation between the administrations concerned. (WRC07)

- 5.76** The frequency 410 kHz is designated for radio direction-finding in the maritime radionavigation service. The other radionavigation services to which the band 405-415 kHz is allocated shall not cause harmful interference to radio direction-finding in the band 406.5-413.5 kHz.
- 5.77** *Different category of service:* in Australia, China, the French overseas communities of Region 3, India, Iran (Islamic Republic of), Japan, Pakistan, Papua New Guinea and Sri Lanka, the allocation of the band 415-495 kHz to the aeronautical radionavigation service is on a primary basis. In Armenia, Azerbaijan, Belarus, the Russian Federation, Kazakhstan, Latvia, Uzbekistan and Kyrgyzstan, the allocation of the frequency band 435-495 kHz to the aeronautical radionavigation service is on a primary basis. Administrations in these countries shall take all practical steps necessary to ensure that aeronautical radionavigation stations in the band 435-495 kHz do not cause interference to reception by coast stations of ship stations transmitting on frequencies designated for ship stations on a worldwide basis. (WRC12)
- 5.78** *Different category of service:* in Cuba, the United States of America and Mexico, the allocation of the band 415-435 kHz to the aeronautical radionavigation service is on a primary basis.
- 5.79** The use of the bands 415-495 kHz and 505-526.5 kHz (505-510 kHz in Region 2) by the maritime mobile service is limited to radiotelegraphy.
- 5.79A** When establishing coast stations in the NAVTEX service on the frequencies 490 kHz, 518 kHz and 4 209.5 kHz, administrations are strongly recommended to coordinate the operating characteristics in accordance with the procedures of the International Maritime Organization (IMO) (see Resolution **339 (Rev.WRC07)**). (WRC07)
- 5.80** In Region 2, the use of the band 435-495 kHz by the aeronautical radionavigation service is limited to non-directional beacons not employing voice transmission.
- 5.80A** The maximum equivalent isotropically radiated power (e.i.r.p.) of stations in the amateur service using frequencies in the band 472-479 kHz shall not exceed 1 W. Administrations may increase this limit of e.i.r.p. to 5 W in portions of their territory which are at a distance of over 800 km from the borders of Algeria, Saudi Arabia, Azerbaijan, Bahrain, Belarus, China, Comoros, Djibouti, Egypt, United Arab Emirates, the Russian Federation, Iran (Islamic Republic of), Iraq, Jordan, Kazakhstan, Kuwait, Lebanon, Libya, Morocco, Mauritania, Oman, Uzbekistan, Qatar, Syrian Arab Republic, Kyrgyzstan, Somalia, Sudan, Tunisia, Ukraine and Yemen. In this frequency band, stations in the amateur service shall not cause harmful interference to, or claim protection from, stations of the aeronautical radionavigation service.
- 5.80B** The use of the frequency band 472-479 kHz in Algeria, Saudi Arabia, Azerbaijan, Bahrain, Belarus, China, Comoros, Djibouti, Egypt, United Arab Emirates, the Russian Federation, Iraq, Jordan, Kazakhstan, Kuwait, Lebanon, Libya, Mauritania, Oman, Uzbekistan, Qatar, Syrian Arab Republic, Kyrgyzstan, Somalia, Sudan, Tunisia and Yemen is limited to the maritime mobile and aeronautical radionavigation services. The amateur service shall not be used in the abovementioned countries in this frequency band, and this should be taken into account by the countries authorizing such use.

- 5.81** SUP (WRC2000)
- 5.82** In the maritime mobile service, the frequency 490 kHz is to be used exclusively for the transmission by coast stations of navigational and meteorological warnings and urgent information to ships, by means of narrow-band direct-printing telegraphy. The conditions for use of the frequency 490 kHz are prescribed in Articles 31 and 52. In using the frequency band 415-495 kHz for the aeronautical radionavigation service, administrations are requested to ensure that no harmful interference is caused to the frequency 490 kHz. In using the frequency band 472-479 kHz for the amateur service, administrations shall ensure that no harmful interference is caused to the frequency 490 kHz. (WRC-12)
- 5.82A** SUP (WRC12)
- 5.82B** Administrations authorizing the use of frequencies in the band 495-505 kHz by services other than the maritime mobile service shall ensure that no harmful interference is caused to the maritime mobile service in this band or to the services having allocations in the adjacent bands, noting in particular the conditions of use of the frequencies 490 kHz and 518 kHz, as prescribed in Articles 31 and 52. (WRC07)
- 5.83** SUP (WRC07)
- 5.84** The conditions for the use of the frequency 518 kHz by the maritime mobile service are prescribed in Articles 31 and 52. (WRC07)
- 5.85** Not used.
- 5.86** In Region 2, in the band 525-535 kHz the carrier power of broadcasting stations shall not exceed 1 kW during the day and 250 W at night.
- 5.87** *Additional allocation:* in Angola, Botswana, Lesotho, Malawi, Mozambique, Namibia, Niger, and Swaziland, the band 526.5-535 kHz is also allocated to the mobile service on a secondary basis. (WRC-12)
- 5.87A** *Additional allocation:* in Uzbekistan, the band 526.5-1 606.5 kHz is also allocated to the radionavigation service on a primary basis. Such use is subject to agreement obtained under No. 9.21 with administrations concerned and limited to ground-based radiobeacons in operation on 27 October 1997 until the end of their lifetime. (WRC-97)
- 5.88** *Additional allocation:* in China, the band 526.5-535 kHz is also allocated to the aeronautical radionavigation service on a secondary basis.
- 5.89** In Region 2, the use of the band 1 605-1 705 kHz by stations of the broadcasting service is subject to the Plan established by the Regional Administrative Radio Conference (Rio de Janeiro, 1988).
- The examination of frequency assignments to stations of the fixed and mobile services in the band 1 625-1 705 kHz shall take account of the allotments appearing in the Plan established by the Regional Administrative Radio Conference (Rio de Janeiro, 1988).
- 5.90** In the band 1 605-1 705 kHz, in cases where a broadcasting station of Region 2 is concerned, the service area of the maritime mobile stations in Region 1 shall be limited to that provided by ground-wave propagation.
- 5.91** *Additional allocation:* in the Philippines and Sri Lanka, the band 1 606.5-1 705 kHz is also allocated to the broadcasting service on a secondary basis. (WRC-97)

- 5.92** Some countries of Region 1 use radiodetermination systems in the bands 1 606.5-1 625 kHz, 1 635-1 800 kHz, 1 850-2 160 kHz, 2 194-2 300 kHz, 2 502-2 850 kHz and 3 500-3 800 kHz, subject to agreement obtained under No. **9.21**. The radiated mean power of these stations shall not exceed 50 W.
- 5.93** *Additional allocation:* in Armenia, Azerbaijan, Belarus, the Russian Federation, Georgia, Hungary, Kazakhstan, Latvia, Lithuania, Mongolia, Nigeria, Uzbekistan, Poland, Kyrgyzstan, Slovakia, Tajikistan, Chad, Turkmenistan and Ukraine, the frequency bands 1 625-1 635 kHz, 1 800-1 810 kHz and 2 160-2 170 kHz are also allocated to the fixed and land mobile services on a primary basis, subject to agreement obtained under No. **9.21**. (WRC-15)
- 5.94** Not used
- 5.95** Not used.
- 5.96** In Germany, Armenia, Austria, Azerbaijan, Belarus, Croatia, Denmark, Estonia, the Russian Federation, Finland, Georgia, Hungary, Ireland, Iceland, Israel, Kazakhstan, Latvia, Liechtenstein, Lithuania, Malta, Moldova, Norway, Uzbekistan, Poland, Kyrgyzstan, Slovakia, the Czech Rep., the United Kingdom, Sweden, Switzerland, Tajikistan, Turkmenistan and Ukraine, administrations may allocate up to 200 kHz to their amateur service in the frequency bands 1 715-1 800 kHz and 1 850-2 000 kHz. However, when allocating the frequency bands within this range to their amateur service, administrations shall, after prior consultation with administrations of neighbouring countries, take such steps as may be necessary to prevent harmful interference from their amateur service to the fixed and mobile services of other countries. The mean power of any amateur station shall not exceed 10 W. (WRC-15)
- 5.97** In Region 3, the Loran system operates either on 1 850 kHz or 1 950 kHz, the bands occupied being 1 825-1 875 kHz and 1 925-1 975 kHz respectively. Other services to which the band 1 800-2 000 kHz is allocated may use any frequency therein on condition that no harmful interference is caused to the Loran system operating on 1 850 kHz or 1 950 kHz.
- 5.98** *Alternative allocation:* in Armenia, Azerbaijan, Belarus, Belgium, Cameroon, Congo (Rep. of the), Denmark, Egypt, Eritrea, Spain, Ethiopia, the Russian Federation, Georgia, Greece, Italy, Kazakhstan, Lebanon, Lithuania, the Syrian Arab Republic, Kyrgyzstan, Somalia, Tajikistan, Tunisia, Turkmenistan and Turkey, the frequency band 1 810-1 830 kHz is allocated to the fixed and mobile, except aeronautical mobile, services on a primary basis. (WRC-15)
- 5.99** *Additional allocation:* in Saudi Arabia, Austria, Iraq, Libya, Uzbekistan, Slovakia, Romania, Serbia, Slovenia, Chad, and Togo, the band 1 810-1 830 kHz is also allocated to the fixed and mobile, except aeronautical mobile, services on a primary basis. (WRC12)
- 5.100** In Region 1, the authorization to use the band 1 810-1 830 kHz by the amateur service in countries situated totally or partially north of 40° N shall be given only after consultation with the countries mentioned in Nos. **5.98** and **5.99** to define the necessary steps to be taken to prevent harmful interference between amateur stations and stations of other services operating in accordance with Nos. **5.98** and **5.99**.
- 5.101** SUP (WRC12)

- 5.102** *Alternative allocation:* in Bolivia, Chile, Paraguay and Peru, the frequency band 1 850-2 000 kHz is allocated to the fixed, mobile except aeronautical mobile, radiolocation and radionavigation services on a primary basis. (WRC-15)
- 5.103** In Region 1, in making assignments to stations in the fixed and mobile services in the bands 1 850-2 045 kHz, 2 194-2 498 kHz, 2 502-2 625 kHz and 2 650-2 850 kHz, administrations should bear in mind the special requirements of the maritime mobile service.
- 5.104** In Region 1, the use of the band 2 025-2 045 kHz by the meteorological aids service is limited to oceanographic buoy stations.
- 5.105** In Region 2, except in Greenland, coast stations and ship stations using radiotelephony in the band 2 065-2 107 kHz shall be limited to class J3E emissions and to a peak envelope power not exceeding 1 kW. Preferably, the following carrier frequencies should be used: 2 065.0 kHz, 2 079.0 kHz, 2 082.5 kHz, 2 086.0 kHz, 2 093.0 kHz, 2 096.5 kHz, 2 100.0 kHz and 2 103.5 kHz. In Argentina and Uruguay, the carrier frequencies 2 068.5 kHz and 2 075.5 kHz are also used for this purpose, while the frequencies within the band 2 072-2 075.5 kHz are used as provided in No. **52.165**.
- 5.106** In Regions 2 and 3, provided no harmful interference is caused to the maritime mobile service, the frequencies between 2 065 kHz and 2 107 kHz may be used by stations of the fixed service communicating only within national borders and whose mean power does not exceed 50 W. In notifying the frequencies, the attention of the Bureau should be drawn to these provisions.
- 5.107** *Additional allocation:* in Saudi Arabia, Eritrea, Ethiopia, Iraq, Libya, Somalia and Swaziland, the band 2 160-2 170 kHz is also allocated to the fixed and mobile, except aeronautical mobile (R), services on a primary basis. The mean power of stations in these services shall not exceed 50 W. (WRC12)
- 5.108** The carrier frequency 2 182 kHz is an international distress and calling frequency for radiotelephony. The conditions for the use of the band 2 173.5-2 190.5 kHz are prescribed in Articles **31** and **52**. (WRC07)
- 5.109** The frequencies 2 187.5 kHz, 4 207.5 kHz, 6 312 kHz, 8 414.5 kHz, 12 577 kHz and 16 804.5 kHz are international distress frequencies for digital selective calling. The conditions for the use of these frequencies are prescribed in Article **31**.
- 5.110** The frequencies 2 174.5 kHz, 4 177.5 kHz, 6 268 kHz, 8 376.5 kHz, 12 520 kHz and 16 695 kHz are international distress frequencies for narrow-band direct-printing telegraphy. The conditions for the use of these frequencies are prescribed in Article **31**.
- 5.111** The carrier frequencies 2 182 kHz, 3 023 kHz, 5 680 kHz, 8 364 kHz and the frequencies 121.5 MHz, 156.525 MHz, 156.8 MHz and 243 MHz may also be used, in accordance with the procedures in force for terrestrial radiocommunication services, for search and rescue operations concerning manned space vehicles. The conditions for the use of the frequencies are prescribed in Article **31**.
- The same applies to the frequencies 10 003 kHz, 14 993 kHz and 19 993 kHz, but in each of these cases emissions must be confined in a band of ± 3 kHz about the frequency. (WRC07)
- 5.112** *Alternative allocation:* in Denmark and Sri Lanka, the band 2 194-2 300 kHz is allocated to the fixed and mobile, except aeronautical mobile, services on a primary basis. (WRC-12)

- 5.113** For the conditions for the use of the bands 2 300-2 495 kHz (2 498 kHz in Region 1), 3 200-3 400 kHz, 4 750-4 995 kHz and 5 005-5 060 kHz by the broadcasting service, see Nos. **5.16** to **5.20**, **5.21** and **23.3** to **23.10**.
- 5.114** *Alternative allocation:* in Denmark and Iraq, the band 2 502-2 625 kHz is allocated to the fixed and mobile, except aeronautical mobile, services on a primary basis. (WRC-12)
- 5.115** The carrier (reference) frequencies 3 023 kHz and 5 680 kHz may also be used, in accordance with Article **31**, by stations of the maritime mobile service engaged in coordinated search and rescue operations. (WRC07)
- 5.116** Administrations are urged to authorize the use of the band 3 155-3 195 kHz to provide a common worldwide channel for low power wireless hearing aids. Additional channels for these devices may be assigned by administrations in the bands between 3 155 kHz and 3 400 kHz to suit local needs.
- It should be noted that frequencies in the range 3 000 kHz to 4 000 kHz are suitable for hearing aid devices which are designed to operate over short distances within the induction field.
- 5.117** *Alternative allocation:* in Côte d'Ivoire, Denmark, Egypt, Liberia, , , Sri Lanka and Togo, the band 3 155-3 200 kHz is allocated to the fixed and mobile, except aeronautical mobile, services on a primary basis. (WRC-12)
- 5.118** *Additional allocation:* in the United States, Mexico, Peru and Uruguay, the band 3 230-3 400 kHz is also allocated to the radiolocation service on a secondary basis. (WRC-03)
- 5.119** *Additional allocation:* in Peru, the frequency band 3 500-3 750 kHz is also allocated to the fixed and mobile services on a primary basis. (WRC-15)
- 5.120** SUP (WRC2000)
- 5.121** Not used.
- 5.122** *Alternative allocation:* in Bolivia, Chile, Ecuador, Paraguay and Peru, the frequency band 3 750-4 000 kHz is allocated to the fixed and mobile, except aeronautical mobile, services on a primary basis. (WRC-15)
- 5.123** *Additional allocation:* in Botswana, Lesotho, Malawi, Mozambique, Namibia, South Africa, Swaziland, Zambia and Zimbabwe, the band 3 900-3 950 kHz is also allocated to the broadcasting service on a primary basis, subject to agreement obtained under No. **9.21**.
- 5.124** SUP (WRC2000)
- 5.125** *Additional allocation:* in Greenland, the band 3 950-4 000 kHz is also allocated to the broadcasting service on a primary basis. The power of the broadcasting stations operating in this band shall not exceed that necessary for a national service and shall in no case exceed 5 kW.
- 5.126** In Region 3, the stations of those services to which the band 3 995-4 005 kHz is allocated may transmit standard frequency and time signals.

- 5.127** The use of the band 4 000-4 063 kHz by the maritime mobile service is limited to ship stations using radiotelephony (see No. **52.220** and Appendix **17**).
- 5.128** Frequencies in the bands 4 063-4 123 kHz and 4 130-4 438 kHz may be used exceptionally by stations in the fixed service, communicating only within the boundary of the country in which they are located, with a mean power not exceeding 50 W, on condition that harmful interference is not caused to the maritime mobile service. In addition, in Afghanistan, Argentina, Armenia, Azerbaijan, Belarus, Botswana, Burkina Faso, the Central African Rep., China, the Russian Federation, Georgia, India, Kazakhstan, Mali, Niger, Pakistan, Kyrgyzstan, Tajikistan, Chad, Turkmenistan and Ukraine, in the bands 4 063-4 123 kHz, 4 130-4 133 kHz and 4 408-4 438 kHz, stations in the fixed service, with a mean power not exceeding 1 kW, can be operated on condition that they are situated at least 600 km from the coast and that harmful interference is not caused to the maritime mobile service. (WRC-12)
- 5.129** SUP (WRC07)
- 5.130** The conditions for the use of the carrier frequencies 4 125 kHz and 6 215 kHz are prescribed in Articles **31** and **52**. (WRC07)
- 5.131** The frequency 4 209.5 kHz is used exclusively for the transmission by coast stations of meteorological and navigational warnings and urgent information to ships by means of narrow-band direct-printing techniques. (WRC97)
- 5.132** The frequencies 4 210 kHz, 6 314 kHz, 8 416.5 kHz, 12 579 kHz, 16 806.5 kHz, 19 680.5 kHz, 22 376 kHz and 26 100.5 kHz are the international frequencies for the transmission of maritime safety information (MSI) (see Appendix **17**).
- 5.132A** Stations in the radiolocation service shall not cause harmful interference to, or claim protection from, stations operating in the fixed or mobile services. Applications of the radiolocation service are limited to oceanographic radars operating in accordance with Resolution **612** (WRC-12).
- 5.132B** *Alternative allocation:* in Armenia, Belarus, Moldova, Uzbekistan and Kyrgyzstan, the frequency band 4 438-4 488 kHz is allocated to the fixed and mobile, except aeronautical mobile (R), services on a primary basis. (WRC-15)
- 5.133** *Different category of service:* in Armenia, Azerbaijan, Belarus, the Russian Federation, Georgia, Kazakhstan, Latvia, Lithuania, Niger, Uzbekistan, Kyrgyzstan, Tajikistan, Turkmenistan and Ukraine, the allocation of the band 5 130-5 250 kHz to the mobile, except aeronautical mobile, service is on a primary basis (see No. **5.33**). (WRC12)
- 5.133A** *Alternative allocation:* in Armenia, Belarus, Moldova, Uzbekistan and Kyrgyzstan, the frequency bands 5 250-5 275 kHz and 26 200-26 350 kHz are allocated to the fixed and mobile, except aeronautical mobile, services on a primary basis. (WRC-15)
- 5.133B** Stations in the amateur service using the frequency band 5 351.5-5 366.5 kHz shall not exceed a maximum radiated power of 15 W (e.i.r.p.). However, in Region 2 in Mexico, stations in the amateur service using the frequency band 5 351.5-5 366.5 kHz shall not exceed a maximum radiated power of 20 W (e.i.r.p.). In the following Region 2 countries: Antigua and Barbuda, Argentina, Bahamas, Barbados, Belize, Bolivia, Brazil, Chile, Colombia, Costa Rica, Cuba, Dominican Republic, Dominica, El Salvador, Ecuador, Grenada, Guatemala, Guyana, Haiti, Honduras, Jamaica, Nicaragua, Panama, Paraguay, Peru, Saint Lucia, Saint Kitts and Nevis, Saint Vincent and the Grenadines, Suriname, Trinidad and Tobago, Uruguay, Venezuela, as well as the overseas territories

of the Netherlands in Region 2, stations in the amateur service using the frequency band 5 351.5-5 366.5 kHz shall not exceed a maximum radiated power of 25 W (e.i.r.p.). (WRC-15)

- 5.134** The use of the bands 5 900-5 950 kHz, 7 300-7 350 kHz, 9 400-9 500 kHz, 11 600-11 650 kHz, 12 050-12 100 kHz, 13 570-13 600 kHz, 13 800-13 870 kHz, 15 600-15 800 kHz, 17 480-17 550 kHz and 18 900-19 020 kHz by the broadcasting service is subject to the application of the procedure of Article 12. Administrations are encouraged to use these bands to facilitate the introduction of digitally modulated emissions in accordance with the provisions of Resolution 517 (Rev.WRC07). (WRC-07)
- 5.135** SUP (WRC-97)
- 5.136** *Additional allocation:* frequencies in the band 5 900-5 950 kHz may be used by stations in the following services, communicating only within the boundary of the country in which they are located: fixed service (in all three Regions), land mobile service (in Region 1), mobile except aeronautical mobile (R) service (in Regions 2 and 3), on condition that harmful interference is not caused to the broadcasting service. When using frequencies for these services, administrations are urged to use the minimum power required and to take account of the seasonal use of frequencies by the broadcasting service published in accordance with the Radio Regulations. (WRC-07)
- 5.137** On condition that harmful interference is not caused to the maritime mobile service, the bands 6 200-6 213.5 kHz and 6 220.5-6 525 kHz may be used exceptionally by stations in the fixed service, communicating only within the boundary of the country in which they are located, with a mean power not exceeding 50 W. At the time of notification of these frequencies, the attention of the Bureau will be drawn to the above conditions.
- 5.138** The following bands:
- | | |
|-------------------|---|
| 6 765-6 795 kHz | (centre frequency 6 780 kHz), |
| 433.05-434.79 MHz | (centre frequency 433.92 MHz) in Region 1 except in the countries mentioned in No. 5.280, |
| 61-61.5 GHz | (centre frequency 61.25 GHz), |
| 122-123 GHz | (centre frequency 122.5 GHz), and |
| 244-246 GHz | (centre frequency 245 GHz) |
- are designated for industrial, scientific and medical (ISM) applications. The use of these frequency bands for ISM applications shall be subject to special authorization by the administration concerned, in agreement with other administrations whose radiocommunication services might be affected. In applying this provision, administrations shall have due regard to the latest relevant ITUR Recommendations.
- 5.138A** Until 29 March 2009, the band 6 765-7 000 kHz is allocated to the fixed service on a primary basis and to the land mobile service on a secondary basis. After this date, this band is allocated to the fixed and the mobile except aeronautical mobile (R) services on a primary basis. (WRC-03)
- 5.139** *Different category of service:* until 29 March 2009, in Armenia, Azerbaijan, Belarus, the Russian Federation, Georgia, Kazakhstan, Latvia, Lithuania, Mongolia, Uzbekistan, Kyrgyzstan, Tajikistan, Turkmenistan and Ukraine, the allocation of the band 6 765-7 000 kHz to the land mobile service is on a primary basis (see No. 5.33). (WRC-07)
- 5.140** *Additional allocation:* in Angola, Iraq, Somalia and Togo, the frequency band 7 000-7 050 kHz is also allocated to the fixed service on a primary basis. (WRC-15)

- 5.141** *Alternative allocation:* in Egypt, Eritrea, Ethiopia, Guinea, Libya, Madagascar and Niger, the band 7 000-7 050 kHz is allocated to the fixed service on a primary basis. (WRC-12)
- 5.141A** *Additional allocation:* in Uzbekistan and Kyrgyzstan, the bands 7 000-7 100 kHz and 7 100-7 200 kHz are also allocated to the fixed and land mobile services on a secondary basis. (WRC-03)
- 5.141B** *Additional allocation:* in Algeria, Saudi Arabia, Australia, Bahrain, Botswana, Brunei Darussalam, China, Comoros, Korea (Rep. of), Diego Garcia, Djibouti, Egypt, United Arab Emirates, Eritrea, Guinea, Indonesia, Iran (Islamic Republic of), Japan, Jordan, Kuwait, Libya, Mali, Morocco, Mauritania, Niger, New Zealand, Oman, Papua New Guinea, Qatar, the Syrian Arab Republic, Singapore, Sudan, South Sudan, Tunisia, Viet Nam and Yemen, the frequency band 7 100-7 200 kHz is also allocated to the fixed and the mobile, except aeronautical mobile (R), services on a primary basis. (WRC-15)
- 5.141C** In Regions 1 and 3, the band 7 100-7 200 kHz is allocated to the broadcasting service until 29 March 2009 on a primary basis. (WRC-03)
- 5.142** Until 29 March 2009, the use of the band 7 100-7 300 kHz in Region 2 by the amateur service shall not impose constraints on the broadcasting service intended for use within Region 1 and Region 3. After 29 March 2009 the use of the band 7 200-7 300 kHz in Region 2 by the amateur service shall not impose constraints on the broadcasting service intended for use within Region 1 and Region 3. (WRC-03)
- 5.143** *Additional allocation:* frequencies in the band 7 300-7 350 kHz may be used by stations in the fixed service and in the land mobile service, communicating only within the boundary of the country in which they are located, on condition that harmful interference is not caused to the broadcasting service. When using frequencies for these services, administrations are urged to use the minimum power required and to take account of the seasonal use of frequencies by the broadcasting service published in accordance with the Radio Regulations. (WRC-07)
- 5.143A** In Region 3, the band 7 350-7 450 kHz is allocated, until 29 March 2009, to the fixed service on a primary basis and to the land mobile service on a secondary basis. After 29 March 2009, frequencies in this band may be used by stations in the above-mentioned services, communicating only within the boundary of the country in which they are located, on condition that harmful interference is not caused to the broadcasting service. When using frequencies for these services, administrations are urged to use the minimum power required and to take account of the seasonal use of frequencies by the broadcasting service published in accordance with the Radio Regulations. (WRC-03)
- 5.143B** In Region 1, the band 7 350-7 450 kHz is allocated, until 29 March 2009, to the fixed service on a primary basis and to the land mobile service on a secondary basis. After 29 March 2009, on condition that harmful interference is not caused to the broadcasting service, frequencies in the band 7 350-7 450 kHz may be used by stations in the fixed and land mobile services communicating only within the boundary of the country in which they are located, each station using a total radiated power that shall not exceed 24 dBW. (WRC-03)
- 5.143C** *Additional allocation:* after 29 March 2009 in Algeria, Saudi Arabia, Bahrain, Comoros, Djibouti, Egypt, United Arab Emirates, Iran (Islamic Republic of), Libya, Jordan, Kuwait, Morocco, Mauritania, Oman, Qatar, the Syrian Arab Republic, Sudan, South Sudan, Tunisia and Yemen, the bands 7 350-7 400 kHz and 7 400-7 450 kHz are also allocated to the fixed service on a primary basis. (WRC-12)

- 5.143D** In Region 2, the band 7 350-7 400 kHz is allocated, until 29 March 2009, to the fixed service on a primary basis and to the land mobile service on a secondary basis. After 29 March 2009, frequencies in this band may be used by stations in the above-mentioned services, communicating only within the boundary of the country in which they are located, on condition that harmful interference is not caused to the broadcasting service. When using frequencies for these services, administrations are urged to use the minimum power required and to take account of the seasonal use of frequencies by the broadcasting service published in accordance with the Radio Regulations. (WRC-03)
- 5.143E** Until 29 March 2009, the band 7 450-8 100 kHz is allocated to the fixed service on a primary basis and to the land mobile service on a secondary basis. (WRC-03)
- 5.144** In Region 3, the stations of those services to which the band 7 995-8 005 kHz is allocated may transmit standard frequency and time signals.
- 5.145** The conditions for the use of the carrier frequencies 8 291 kHz, 12 290 kHz and 16 420 kHz are prescribed in Articles **31** and **52**. (WRC07)
- 5.145A** Stations in the radiolocation service shall not cause harmful interference to, or claim protection from, stations operating in the fixed service. Applications of the radiolocation service are limited to oceanographic radars operating in accordance with Resolution **612** (WRC-12).
- 5.145B** *Alternative allocation:* in Armenia, Belarus, Moldova, Uzbekistan and Kyrgyzstan, the frequency bands 9 305-9 355 kHz and 16 100-16 200 kHz are allocated to the fixed service on a primary basis. (WRC-15)
- 5.146** *Additional allocation:* frequencies in the bands 9 400-9 500 kHz, 11 600-11 650 kHz, 12 050-12 100 kHz, 15 600-15 800 kHz, 17 480-17 550 kHz and 18 900-19 020 kHz may be used by stations in the fixed service, communicating only within the boundary of the country in which they are located, on condition that harmful interference is not caused to the broadcasting service. When using frequencies in the fixed service, administrations are urged to use the minimum power required and to take account of the seasonal use of frequencies by the broadcasting service published in accordance with the Radio Regulations. (WRC-07)
- 5.147** On condition that harmful interference is not caused to the broadcasting service, frequencies in the bands 9 775-9 900 kHz, 11 650-11 700 kHz and 11 975-12 050 kHz may be used by stations in the fixed service communicating only within the boundary of the country in which they are located, each station using a total radiated power not exceeding 24 dBW.
- 5.149** In making assignments to stations of other services to which the bands:
- | | | |
|------------------------|--------------------|--------------------|
| 13 360-13 410 kHz, | 4 950-4 990 MHz, | 102-109.5 GHz, |
| 25 550-25 670 kHz, | 4 990-5 000 MHz, | 111.8-114.25 GHz, |
| 37.5-38.25 MHz, | 6 650-6 675.2 MHz, | 128.33-128.59 GHz, |
| 73-74.6 MHz in Regions | 10.6-10.68 GHz, | 129.23-129.49 GHz, |
| 1 and 3, | 14.47-14.5 GHz, | 130-134 GHz, |
| 150.05-153 MHz in | 22.01-22.21 GHz, | 136-148.5 GHz, |
| Region 1, | 22.21-22.5 GHz, | 151.5-158.5 GHz, |
| 322-328.6 MHz, | 22.81-22.86 GHz, | 168.59-168.93 GHz, |
| 406.1-410 MHz, | 23.07-23.12 GHz, | 171.11-171.45 GHz, |
| 608-614 MHz in Regions | 31.2-31.3 GHz, | 172.31-172.65 GHz, |
| 1 and 3, | 31.5-31.8 GHz in | 173.52-173.85 GHz, |
| 1 330-1 400 MHz, | Regions 1 and 3, | 195.75-196.15 GHz, |

1 610.6-1 613.8 MHz,	36.43-36.5 GHz,	209-226 GHz,
1 660-1 670 MHz,	42.5-43.5 GHz,	241-250 GHz,
1 718.8-1 722.2 MHz,	48.94-49.04 GHz,	252-275 GHz
2 655-2 690 MHz,	76-86 GHz,	
3 260-3 267 MHz,	92-94 GHz,	
3 332-3 339 MHz,	94.1-100 GHz,	
3 345.8-3 352.5 MHz,		
4 825-4 835 MHz,		

are allocated, administrations are urged to take all practicable steps to protect the radio astronomy service from harmful interference. Emissions from spaceborne or airborne stations can be particularly serious sources of interference to the radio astronomy service (see Nos. 4.5 and 4.6 and Article 29). (WRC07)

5.149A *Alternative allocation:* in Armenia, Belarus, Moldova, Uzbekistan and Kyrgyzstan, the frequency band 13 450-13 550 kHz is allocated to the fixed service on a primary basis and to the mobile, except aeronautical mobile (R), service on a secondary basis. (WRC-15)

5.150 The following bands:

13 553-13 567 kHz	(centre frequency 13 560 kHz),
26 957-27 283 kHz	(centre frequency 27 120 kHz),
40.66-40.70 MHz	(centre frequency 40.68 MHz),
902-928 MHz	in Region 2 (centre frequency 915 MHz),
2 400-2 500 MHz	(centre frequency 2 450 MHz),
5 725-5 875 MHz	(centre frequency 5 800 MHz), and
24-24.25 GHz	(centre frequency 24.125 GHz)

are also designated for industrial, scientific and medical (ISM) applications. Radiocommunication services operating within these bands must accept harmful interference which may be caused by these applications. ISM equipment operating in these bands is subject to the provisions of No. 15.13.

5.151 *Additional allocation:* frequencies in the bands 13 570-13 600 kHz and 13 800-13 870 kHz may be used by stations in the fixed service and in the mobile except aeronautical mobile (R) service, communicating only within the boundary of the country in which they are located, on the condition that harmful interference is not caused to the broadcasting service. When using frequencies in these services, administrations are urged to use the minimum power required and to take account of the seasonal use of frequencies by the broadcasting service published in accordance with the Radio Regulations. (WRC-07)

5.152 *Additional allocation:* in Armenia, Azerbaijan, China, Côte d'Ivoire, the Russian Federation, Georgia, Iran (Islamic Republic of), Kazakhstan, Uzbekistan, Kyrgyzstan, Tajikistan, Turkmenistan and Ukraine, the band 14 250-14 350 kHz is also allocated to the fixed service on a primary basis. Stations of the fixed service shall not use a radiated power exceeding 24 dBW. (WRC-03)

5.153 In Region 3, the stations of those services to which the band 15 995-16 005 kHz is allocated may transmit standard frequency and time signals.

5.154 *Additional allocation:* in Armenia, Azerbaijan, the Russian Federation, Georgia, Kazakhstan, Kyrgyzstan, Tajikistan, Turkmenistan and Ukraine, the band 18 068-18 168 kHz is also allocated to the fixed service on a primary basis for use within their boundaries, with a peak envelope power not exceeding 1 kW. (WRC-03)

- 5.155** *Additional allocation:* in Armenia, Azerbaijan, Belarus, the Russian Federation, Georgia, Kazakhstan, Moldova, Mongolia, Uzbekistan, Kyrgyzstan, Slovakia, Tajikistan, Turkmenistan and Ukraine, the band 21 850-21 870 kHz is also allocated to the aeronautical mobile (R) service on a primary basis. (WRC07)
- 5.155A** In Armenia, Azerbaijan, Belarus, the Russian Federation, Georgia, Kazakhstan, Moldova, Mongolia, Uzbekistan, Kyrgyzstan, Slovakia, Tajikistan, Turkmenistan and Ukraine, the use of the band 21 850-21 870 kHz by the fixed service is limited to provision of services related to aircraft flight safety. (WRC07)
- 5.155B** The band 21 870-21 924 kHz is used by the fixed service for provision of services related to aircraft flight safety.
- 5.156** *Additional allocation:* in Nigeria, the band 22 720-23 200 kHz is also allocated to the meteorological aids service (radiosondes) on a primary basis.
- 5.156A** The use of the band 23 200-23 350 kHz by the fixed service is limited to provision of services related to aircraft flight safety.
- 5.157** The use of the band 23 350-24 000 kHz by the maritime mobile service is limited to inter-ship radiotelegraphy.
- 5.158** *Alternative allocation:* in Armenia, Belarus, Moldova, Uzbekistan and Kyrgyzstan, the frequency band 24 450-24 600 kHz is allocated to the fixed and land mobile services on a primary basis. (WRC-15)
- 5.159** *Alternative allocation:* in Armenia, Belarus, Moldova, Uzbekistan and Kyrgyzstan, the frequency band 39-39.5 MHz is allocated to the fixed and mobile services on a primary basis. (WRC-15)
- 5.160** *Additional allocation:* in Botswana, Burundi, Dem. Rep. of the Congo and Rwanda, the band 41-44 MHz is also allocated to the aeronautical radionavigation service on a primary basis. (WRC12)
- 5.161** *Additional allocation:* in Iran (Islamic Republic of) and Japan, the band 41-44 MHz is also allocated to the radiolocation service on a secondary basis.
- 5.161A** *Additional allocation:* in Korea (Rep. of) and the United States, the frequency bands 41.015-41.665 MHz and 43.35-44 MHz are also allocated to the radiolocation service on a primary basis. Stations in the radiolocation service shall not cause harmful interference to, or claim protection from, stations operating in the fixed or mobile services. Applications of the radiolocation service are limited to oceanographic radars operating in accordance with Resolution **612**. (WRC-12)
- 5.161B** *Alternative allocation:* in Albania, Germany, Armenia, Austria, Belarus, Belgium, Bosnia and Herzegovina, Cyprus, Vatican, Croatia, Denmark, Spain, Estonia, Finland, France, Greece, Hungary, Ireland, Iceland, Italy, Latvia, The Former Yugoslav Rep. of Macedonia, Liechtenstein, Lithuania, Luxembourg, Malta, Moldova, Monaco, Montenegro, Norway, Uzbekistan, Netherlands, Portugal, Kyrgyzstan, Slovakia, Czech Rep., Romania, United Kingdom, San Marino, Slovenia, Sweden, Switzerland, Turkey and Ukraine, the frequency band 42-42.5 MHz is allocated to the fixed and mobile services on a primary basis. (WRC-15)
- 5.162** *Additional allocation:* in Australia, the band 44-47 MHz is also allocated to the broadcasting service on a primary basis.

- 5.162A** *Additional allocation:* in Germany, Austria, Belgium, Bosnia and Herzegovina, China, Vatican, Denmark, Spain, Estonia, the Russian Federation, Finland, France, Ireland, Iceland, Italy, Latvia, The Former Yugoslav Republic of Macedonia, Liechtenstein, Lithuania, Luxembourg, Monaco, Montenegro, Norway, the Netherlands, Poland, Portugal, Slovakia, the Czech Rep., the United Kingdom, Serbia, Slovenia, Sweden and Switzerland the band 46-68 MHz is also allocated to the radiolocation service on a secondary basis. This use is limited to the operation of wind profiler radars in accordance with Resolution **217** (WRC-07)
- 5.163** *Additional allocation:* in Armenia, Belarus, the Russian Federation, Georgia, Hungary, Kazakhstan, Latvia, Lithuania, Moldova, Uzbekistan, Kyrgyzstan, Tajikistan, Turkmenistan and Ukraine, the bands 47-48.5 MHz and 56.5-58 MHz are also allocated to the fixed and land mobile services on a secondary basis. (WRC12)
- 5.164** *Additional allocation:* in Albania, Algeria, Germany, Austria, Belgium, Bosnia and Herzegovina, Botswana, Bulgaria, Côte d'Ivoire, Croatia, Denmark, Spain, Estonia, Finland, France, Gabon, Greece, Ireland, Israel, Italy, Jordan, Lebanon, Libya, Liechtenstein, Lithuania, Luxembourg, Madagascar, Mali, Malta, Morocco, Mauritania, Monaco, Montenegro, Nigeria, Norway, the Netherlands, Poland, Syrian Arab Republic, Slovakia, Czech Rep., Romania, the United Kingdom, Serbia, Slovenia, Sweden, Switzerland, Swaziland, Chad, Togo, Tunisia and Turkey, the frequency band 47-68 MHz, in South Africa the frequency band 47-50 MHz, and in Latvia the frequency band 48.5-56.5 MHz, are also allocated to the land mobile service on a primary basis. However, stations of the land mobile service in the countries mentioned in connection with each frequency band referred to in this footnote shall not cause harmful interference to, or claim protection from, existing or planned broadcasting stations of countries other than those mentioned in connection with the frequency band. (WRC-15)
- 5.165** *Additional allocation:* in Angola, Cameroon, Congo (Rep. of the), Madagascar, Mozambique, Somalia, Sudan, South Sudan, Tanzania and Chad, the band 47-68 MHz is also allocated to the fixed and mobile, except aeronautical mobile, services on a primary basis.(WRC12)
- 5.166** SUP (WRC-15)
- 5.167** *Alternative allocation:* in Bangladesh, Brunei Darussalam, India, Iran (Islamic Republic of), Pakistan and Singapore, the frequency band 50-54 MHz is allocated to the fixed, mobile and broadcasting services on a primary basis. (WRC-15)
- 5.167A** *Additional allocation:* in Indonesia and Thailand, the frequency band 50-54 MHz is also allocated to the fixed, mobile and broadcasting services on a primary basis. (WRC-15)
- 5.168** *Additional allocation:* in Australia, China and the Dem. People's Rep. of Korea, the band 50-54 MHz is also allocated to the broadcasting service on a primary basis.
- 5.169** *Alternative allocation:* in Botswana, Burundi, Lesotho, Malawi, Namibia, the Dem. Rep. of the Congo, Rwanda, South Africa, Swaziland, Zambia and Zimbabwe, the band 50-54 MHz is allocated to the amateur service on a primary basis.
- 5.170** *Additional allocation:* in New Zealand, the frequency band 51-54 MHz is also allocated to the fixed and mobile services on a primary basis. (WRC-15)
- 5.171** *Additional allocation:* in Botswana, Lesotho, Malawi, Mali, Namibia, Dem. Rep. of the Congo, Rwanda, South Africa, Swaziland, Zambia and Zimbabwe, the band 54-68 MHz is also allocated to the fixed and mobile, except aeronautical mobile, services on a primary basis.(WRC-12)

- 5.172** *Different category of service:* in the French overseas departments and communities in Region 2 and Guyana, the allocation of the frequency band 54-68 MHz to the fixed and mobile services is on a primary basis (see No. **5.33**). (WRC-15)
- 5.173** *Different category of service:* in the French overseas departments and communities in Region 2 and Guyana, the allocation of the frequency band 68-72 MHz to the fixed and mobile services is on a primary basis (see No. **5.33**). (WRC-15)
- 5.175** *Alternative allocation:* in Armenia, Azerbaijan, Belarus, the Russian Federation, Georgia, Kazakhstan, Moldova, Uzbekistan, Kyrgyzstan, Tajikistan, Turkmenistan and Ukraine, the bands 68-73 MHz and 76-87.5 MHz are allocated to the broadcasting service on a primary basis. In Latvia and Lithuania, the bands 68-73 MHz and 7687.5 MHz are allocated to the broadcasting and mobile, except aeronautical mobile, services on a primary basis. The services to which these bands are allocated in other countries and the broadcasting service in the countries listed above are subject to agreements with the neighbouring countries concerned. (WRC07)
- 5.176** *Additional allocation:* in Australia, China, Korea (Rep. of), the Philippines, the Dem. People's Rep. of Korea and Samoa, the band 68-74 MHz is also allocated to the broadcasting service on a primary basis. (WRC07)
- 5.177** *Additional allocation:* in Armenia, Azerbaijan, Belarus, the Russian Federation, Georgia, Kazakhstan, Uzbekistan, Kyrgyzstan, Tajikistan, Turkmenistan and Ukraine, the band 73-74 MHz is also allocated to the broadcasting service on a primary basis, subject to agreement obtained under No. **9.21**. (WRC07)
- 5.178** *Additional allocation:* in Colombia, , Cuba, El Salvador, Guatemala, Guyana, Honduras and Nicaragua, the band 73-74.6 MHz is also allocated to the fixed and mobile services on a secondary basis.(WRC-12)
- 5.179** *Additional allocation:* in Armenia, Azerbaijan, Belarus, China, the Russian Federation, Georgia, Kazakhstan, Lithuania, Mongolia, Kyrgyzstan, Slovakia, Tajikistan, Turkmenistan and Ukraine, the bands 74.6-74.8 MHz and 75.2-75.4 MHz are also allocated to the aeronautical radionavigation service, on a primary basis, for ground-based transmitters only. (WRC-07)
- 5.180** The frequency 75 MHz is assigned to marker beacons. Administrations shall refrain from assigning frequencies close to the limits of the guardband to stations of other services which, because of their power or geographical position, might cause harmful interference or otherwise place a constraint on marker beacons.
Every effort should be made to improve further the characteristics of airborne receivers and to limit the power of transmitting stations close to the limits 74.8 MHz and 75.2 MHz.
- 5.181** *Additional allocation:* in Egypt, Israel and the Syrian Arab Republic, the band 74.8-75.2 MHz is also allocated to the mobile service on a secondary basis, subject to agreement obtained under No. **9.21**. In order to ensure that harmful interference is not caused to stations of the aeronautical radionavigation service, stations of the mobile service shall not be introduced in the band until it is no longer required for the aeronautical radionavigation service by any administration which may be identified in the application of the procedure invoked under No. **9.21**. (WRC03)
- 5.182** *Additional allocation:* in Western Samoa, the band 75.4-87 MHz is also allocated to the broadcasting service on a primary basis.

- 5.183** *Additional allocation:* in China, Korea (Rep. of), Japan, the Philippines and the Dem. People's Rep. of Korea, the band 76-87 MHz is also allocated to the broadcasting service on a primary basis.
- 5.184** SUP (WRC-07)
- 5.185** *Different category of service:* in the United States, the French overseas departments and communities in Region 2, Guyana and Paraguay, the allocation of the frequency band 76-88 MHz to the fixed and mobile services is on a primary basis (see No. **5.33**). (WRC-15)
- 5.186** SUP (WRC-97)
- 5.187** *Alternative allocation:* in Albania, the band 81-87.5 MHz is allocated to the broadcasting service on a primary basis and used in accordance with the decisions contained in the Final Acts of the Special Regional Conference (Geneva, 1960).
- 5.188** *Additional allocation:* in Australia, the band 85-87 MHz is also allocated to the broadcasting service on a primary basis. The introduction of the broadcasting service in Australia is subject to special agreements between the administrations concerned.
- 5.189** Not used.
- 5.190** *Additional allocation:* in Monaco, the band 87.5-88 MHz is also allocated to the land mobile service on a primary basis, subject to agreement obtained under No. **9.21**. (WRC-97)
- 5.191** Not used.
- 5.192** *Additional allocation:* in China and Korea (Rep. of), the band 100-108 MHz is also allocated to the fixed and mobile services on a primary basis. (WRC-97)
- 5.193** Not used.
- 5.194** *Additional allocation:* in Azerbaijan, Kyrgyzstan, Somalia and Turkmenistan, the band 104-108 MHz is also allocated to the mobile, except aeronautical mobile (R), service on a secondary basis. (WRC-07)
- 5.195** Not used
- 5.196** Not used.
- 5.197** *Additional allocation:* in the Syrian Arab Republic, the band 108-111.975 MHz is also allocated to the mobile service on a secondary basis, subject to agreement obtained under No. **9.21**. In order to ensure that harmful interference is not caused to stations of the aeronautical radionavigation service, stations of the mobile service shall not be introduced in the band until it is no longer required for the aeronautical radionavigation service by any administration which may be identified in the application of the procedures invoked under No. **9.21**. (WRC12)
- 5.197A** *Additional allocation:* the band 108-117.975 MHz is also allocated on a primary basis to the aeronautical mobile (R) service, limited to systems operating in accordance with recognized international aeronautical standards. Such use shall be in accordance with Resolution **413 (Rev.WRC07)**. The use of the band 108-112 MHz by the aeronautical mobile (R) service shall be limited to systems composed of ground-based transmitters and

associated receivers that provide navigational information in support of air navigation functions in accordance with recognized international aeronautical standards. (WRC-07)

- 5.200** In the band 117.975-137 MHz, the frequency 121.5 MHz is the aeronautical emergency frequency and, where required, the frequency 123.1 MHz is the aeronautical frequency auxiliary to 121.5 MHz. Mobile stations of the maritime mobile service may communicate on these frequencies under the conditions laid down in Article 31 for distress and safety purposes with stations of the aeronautical mobile service. (WRC07)
- 5.201** *Additional allocation:* in Armenia, Azerbaijan, Belarus, Bulgaria, Estonia, the Russian Federation, Georgia, Hungary, Iran (Islamic Republic of), Iraq (Republic of), Japan, Kazakhstan, Moldova, Mongolia, Mozambique, Uzbekistan, Papua New Guinea, Poland, Kyrgyzstan, Romania, Tajikistan, Turkmenistan and Ukraine, the frequency band 132-136 MHz is also allocated to the aeronautical mobile (OR) service on a primary basis. In assigning frequencies to stations of the aeronautical mobile (OR) service, the administration shall take account of the frequencies assigned to stations in the aeronautical mobile (R) service. (WRC-15)
- 5.202** *Additional allocation:* in Saudi Arabia, Armenia, Azerbaijan, Belarus, Bulgaria, the United Arab Emirates, the Russian Federation, Georgia, Iran (Islamic Republic of), Jordan, Oman, Uzbekistan, Poland, the Syrian Arab Republic, Kyrgyzstan, Romania, Tajikistan, Turkmenistan and Ukraine, the frequency band 136-137 MHz is also allocated to the aeronautical mobile (OR) service on a primary basis. In assigning frequencies to stations of the aeronautical mobile (OR) service, the administration shall take account of the frequencies assigned to stations in the aeronautical mobile (R) service. (WRC-15)
- 5.203** SUP (WRC-07)
- 5.203A** SUP (WRC-07)
- 5.203B** SUP (WRC-07)
- 5.204** *Different category of service:* in Afghanistan, Saudi Arabia, Bahrain, Bangladesh, Brunei Darussalam, China, Cuba, the United Arab Emirates, India, Indonesia, Iran (Islamic Republic of), Iraq, Kuwait, Montenegro, Oman, Pakistan, the Philippines, Qatar, Serbia, Singapore, Thailand and Yemen, the band 137-138 MHz is allocated to the fixed and mobile, except aeronautical mobile (R), services on a primary basis (see No. 5.33). (WRC-07)
- 5.205** *Different category of service:* in Israel and Jordan, the allocation of the band 137-138 MHz to the fixed and mobile, except aeronautical mobile, services is on a primary basis (see No. 5.33).
- 5.206** *Different category of service:* in Armenia, Azerbaijan, Belarus, Bulgaria, Egypt, the Russian Federation, Finland, France, Georgia, Greece, Kazakhstan, Lebanon, Moldova, Mongolia, Uzbekistan, Poland, Kyrgyzstan, the Syrian Arab Republic, Slovakia, the Czech Rep., Romania, Tajikistan, Turkmenistan and Ukraine, the allocation of the band 137-138 MHz to the aeronautical mobile (OR) service is on a primary basis (see No. 5.33). (WRC2000)
- 5.207** *Additional allocation:* in Australia, the band 137-144 MHz is also allocated to the broadcasting service on a primary basis until that service can be accommodated within regional broadcasting allocations.

- 5.208** The use of the band 137-138 MHz by the mobile-satellite service is subject to coordination under No. **9.11A**. (WRC-97)
- 5.208A** In making assignments to space stations in the mobile-satellite service in the bands 137-138 MHz, 387-390 MHz and 400.15-401 MHz, administrations shall take all practicable steps to protect the radio astronomy service in the bands 150.05-153 MHz, 322-328.6 MHz, 406.1-410 MHz and 608-614 MHz from harmful interference from unwanted emissions. The threshold levels of interference detrimental to the radio astronomy service are shown in the relevant ITUR Recommendation. (WRC-07)
- 5.208B^{1*}** In the frequency bands:
 137-138 MHz,
 387-390 MHz,
 400.15-401 MHz,
 1 452-1 492 MHz,
 1 525-1 610 MHz,
 1 613.8-1 626.5 MHz,
 2 655-2 690 MHz,
 21.4-22 GHz,
 Resolution **739 (Rev.WRC-15)** applies. (WRC-15)
- 5.209** The use of the bands 137-138 MHz, 148-150.05 MHz, 399.9-400.05 MHz, 400.15-401 MHz, 454-456 MHz and 459-460 MHz by the mobile-satellite service is limited to non-geostationary-satellite systems. (WRC97)
- 5.210** *Additional allocation:* in Italy, the Czech Rep. and the United Kingdom, the bands 138-143.6 MHz and 143.65-144 MHz are also allocated to the space research service (space-to-Earth) on a secondary basis. (WRC07)
- 5.211** *Additional allocation:* in Germany, Saudi Arabia, Austria, Bahrain, Belgium, Denmark, the United Arab Emirates, Spain, Finland, Greece, Guinea, Ireland, Israel, Kenya, Kuwait, The Former Yugoslav Republic of Macedonia, Lebanon, Liechtenstein, Luxembourg, Mali, Malta, Montenegro, Norway, the Netherlands, Qatar, Slovakia, the United Kingdom, Serbia, Slovenia, Somalia, Sweden, Switzerland, Tanzania, Tunisia and Turkey, the frequency band 138-144 MHz is also allocated to the maritime mobile and land mobile services on a primary basis. (WRC-15)
- 5.212** *Alternative allocation:* in Angola, Botswana, Cameroon, the Central African Rep., Congo (Rep. of the), Gabon, Gambia, Ghana, Guinea, Iraq, Jordan, Lesotho, Liberia, Libya, Malawi, Mozambique, Namibia, Niger, Oman, Uganda, Syrian Arab Republic, the Dem. Rep. of the Congo, Rwanda, Sierra Leone, South Africa, Swaziland, Chad, Togo, Zambia and Zimbabwe, the band 138-144 MHz is allocated to the fixed and mobile services on a primary basis. (WRC-12)
- 5.213** *Additional allocation:* in China, the band 138-144 MHz is also allocated to the radiolocation service on a primary basis.
- 5.214** *Additional allocation:* in Eritrea, Ethiopia, Kenya, The Former Yugoslav Republic of Macedonia, Montenegro, Serbia, Somalia, Sudan, South Sudan, and Tanzania, the band 138-144 MHz is also allocated to the fixed service on a primary basis. (WRC12)
- 5.215** Not used.

¹ This provision was previously numbered as No. **5.347A**. It was renumbered to preserve the sequential order.

- 5.216** *Additional allocation:* in China, the band 144-146 MHz is also allocated to the aeronautical mobile (OR) service on a secondary basis.
- 5.217** *Alternative allocation:* in Afghanistan, Bangladesh, Cuba, Guyana and India, the band 146-148 MHz is allocated to the fixed and mobile services on a primary basis.
- 5.218** *Additional allocation:* the band 148-149.9 MHz is also allocated to the space operation service (Earth-to-space) on a primary basis, subject to agreement obtained under No. **9.21**. The bandwidth of any individual transmission shall not exceed ± 25 kHz.
- 5.219** The use of the band 148-149.9 MHz by the mobile-satellite service is subject to coordination under No. **9.11A**. The mobile-satellite service shall not constrain the development and use of the fixed, mobile and space operation services in the band 148-149.9 MHz.
- 5.220** The use of the frequency bands 149.9-150.05 MHz and 399.9-400.05 MHz by the mobile-satellite service is subject to coordination under No. **9.11A**. (WRC-15)
- 5.221** Stations of the mobile-satellite service in the frequency band 148-149.9 MHz shall not cause harmful interference to, or claim protection from, stations of the fixed or mobile services operating in accordance with the Table of Frequency Allocations in the following countries: Albania, Algeria, Germany, Saudi Arabia, Australia, Austria, Bahrain, Bangladesh, Barbados, Belarus, Belgium, Benin, Bosnia and Herzegovina, Botswana, Brunei Darussalam, Bulgaria, Cameroon, China, Cyprus, Congo (Rep. of the), Korea (Rep. of), Côte d'Ivoire, Croatia, Cuba, Denmark, Djibouti, Egypt, the United Arab Emirates, Eritrea, Spain, Estonia, Ethiopia, the Russian Federation, Finland, France, Gabon, Georgia, Ghana, Greece, Guinea, Guinea Bissau, Hungary, India, Iran (Islamic Republic of), Ireland, Iceland, Israel, Italy, Jamaica, Japan, Jordan, Kazakhstan, Kenya, Kuwait, The Former Yugoslav Republic of Macedonia, Lesotho, Latvia, Lebanon, Libya, Liechtenstein, Lithuania, Luxembourg, Malaysia, Mali, Malta, Mauritania, Moldova, Mongolia, Montenegro, Mozambique, Namibia, Norway, New Zealand, Oman, Uganda, Uzbekistan, Pakistan, Panama, Papua New Guinea, Paraguay, the Netherlands, the Philippines, Poland, Portugal, Qatar, the Syrian Arab Republic, Kyrgyzstan, Dem. People's Rep. of Korea, Slovakia, Romania, the United Kingdom, Senegal, Serbia, Sierra Leone, Singapore, Slovenia, Sudan, Sri Lanka, South Africa, Sweden, Switzerland, Swaziland, Tanzania, Chad, Togo, Tonga, Trinidad and Tobago, Tunisia, Turkey, Ukraine, Viet Nam, Yemen, Zambia and Zimbabwe. (WRC-15)
- 5.222** SUP (WRC-15)
- 5.223** SUP (WRC-15)
- 5.224** SUP (WRC-97)
- 5.224A** SUP (WRC-15)
- 5.224B** SUP (WRC-15)
- 5.225** *Additional allocation:* in Australia and India, the band 150.05-153 MHz is also allocated to the radio astronomy service on a primary basis.
- 5.225A** *Additional allocation:* in Algeria, Armenia, Azerbaijan, Belarus, China, the Russian Federation, France, Iran (Islamic Republic of), Kazakhstan, Uzbekistan, Kyrgyzstan, Tajikistan, Turkmenistan, Ukraine and Viet Nam, the frequency band 154-156 MHz is also allocated to the radiolocation service on a primary basis. The usage of the frequency

band 154-156 MHz by the radiolocation service shall be limited to space-object detection systems operating from terrestrial locations. The operation of stations in the radiolocation service in the frequency band 154-156 MHz shall be subject to agreement obtained under No. **9.21**. For the identification of potentially affected administrations in Region 1, the instantaneous field-strength value of 12 dB(V/m) for 10% of the time produced at 10 m above ground level in the 25 kHz reference frequency band at the border of the territory of any other administration shall be used. For the identification of potentially affected administrations in Region 3, the interference-to-noise ratio (I/N) value of 6 dB ($N = 161$ dBW/4 kHz), or 10 dB for applications with greater protection requirements, such as public protection and disaster relief (PPDR ($N = 161$ dBW/4 kHz)), for 1% of the time produced at 60 m above ground level at the border of the territory of any other administration shall be used. In the frequency bands 156.7625-156.8375 MHz, 156.5125-156.5375 MHz, 161.9625-161.9875 MHz, 162.0125-162.0375 MHz, out-of-band e.i.r.p. of space surveillance radars shall not exceed 16 dBW. Frequency assignments to the radiolocation service under this allocation in Ukraine shall not be used without the agreement of Moldova. (WRC-12)

- 5.226** The frequency 156.525 MHz is the international distress, safety and calling frequency for the maritime mobile VHF radiotelephone service using digital selective calling (DSC). The conditions for the use of this frequency and the band 156.4875-156.5625 MHz are contained in Articles **31** and **52**, and in Appendix **18**.

The frequency 156.8 MHz is the international distress, safety and calling frequency for the maritime mobile VHF radiotelephone service. The conditions for the use of this frequency and the band 156.7625-156.8375 MHz are contained in Article **31** and Appendix **18**.

In the bands 156-156.4875 MHz, 156.5625-156.7625 MHz, 156.8375-157.45 MHz, 160.6-160.975 MHz and 161.475-162.05 MHz, each administration shall give priority to the maritime mobile service on only such frequencies as are assigned to stations of the maritime mobile service by the administration (see Articles **31** and **52**, and Appendix **18**).

Any use of frequencies in these bands by stations of other services to which they are allocated should be avoided in areas where such use might cause harmful interference to the maritime mobile VHF radiocommunication service.

However, the frequencies 156.8 MHz and 156.525 MHz and the frequency bands in which priority is given to the maritime mobile service may be used for radiocommunications on inland waterways subject to agreement between interested and affected administrations and taking into account current frequency usage and existing agreements. (WRC07)

- 5.227** SUP (WRC12)

- 5.228** The use of the frequency bands 156.7625-156.7875 MHz and 156.8125-156.8375 MHz by the mobile satellite service (Earth-to-space) is limited to the reception of automatic identification system (AIS) emissions of long range AIS broadcast messages (Message 27, see the most recent version of Recommendation ITU-R M.1371). With the exception of AIS emissions, emissions in these frequency bands by systems operating in the maritime mobile service for communications shall not exceed 1W. (WRC-12)

- 5.228A** The frequency bands 161.9625-161.9875 MHz and 162.0125-162.0375 MHz may be used by aircraft stations for the purpose of search and rescue operations and other safety-related communications. (WRC-12)

- 5.228AA** The use of the frequency bands 161.9375-161.9625 MHz and 161.9875-162.0125 MHz by the maritime mobile-satellite (Earth-to-space) service is limited to the systems which operate in accordance with Appendix 18. (WRC-15)
- 5.228B** The use of the frequency bands 161.9625-161.9875 MHz and 162.0125-162.0375 MHz by the fixed and land mobile services shall not cause harmful interference to, or claim protection from, the maritime mobile service. (WRC-12)
- 5.228C** The use of the frequency bands 161.9625-161.9875 MHz and 162.0125-162.0375 MHz by the maritime mobile service and the mobile-satellite (Earth-to-space) service is limited to the automatic identification system (AIS). The use of these frequency bands by the aeronautical mobile (OR) service is limited to AIS emissions from search and rescue aircraft operations. The AIS operations in these frequency bands shall not constrain the development and use of the fixed and mobile services operating in the adjacent frequency bands. (WRC-12)
- 5.228D** The frequency bands 161.9625-161.9875 MHz (AIS 1) and 162.0125-162.0375 MHz (AIS 2) may continue to be used by the fixed and mobile services on a primary basis until 1 January 2025, at which time this allocation shall no longer be valid. Administrations are encouraged to make all practicable efforts to discontinue the use of these bands by the fixed and mobile services prior to the transition date. During this transition period, the maritime mobile service in these frequency bands has priority over the fixed, land mobile and aeronautical mobile services. (WRC-12)
- 5.228E** The use of the automatic identification system in the frequency bands 161.9625-161.9875 MHz and 162.0125-162.0375 MHz by the aeronautical mobile (OR) service is limited to aircraft stations for the purpose of search and rescue operations and other safety-related communications. (WRC-12)
- 5.228F** The use of the frequency bands 161.9625-161.9875 MHz and 162.0125-162.0375 MHz by the mobile-satellite service (Earth-to-space) is limited to the reception of automatic identification system emissions from stations operating in the maritime mobile service. (WRC-12)
- 5.229** *Alternative allocation:* in Morocco, the band 162-174 MHz is allocated to the broadcasting service on a primary basis. The use of this band shall be subject to agreement with administrations having services, operating or planned, in accordance with the Table which are likely to be affected. Stations in existence on 1 January 1981, with their technical characteristics as of that date, are not affected by such agreement.
- 5.230** *Additional allocation:* in China, the band 163-167 MHz is also allocated to the space operation service (space-to-Earth) on a primary basis, subject to agreement obtained under No. 9.21.
- 5.231** *Additional allocation:* in Afghanistan, and China, the band 167-174 MHz is also allocated to the broadcasting service on a primary basis. The introduction of the broadcasting service into this band shall be subject to agreement with the neighbouring countries in Region 3 whose services are likely to be affected. (WRC 12)
- 5.232** SUP (WRC-12)
- 5.233** *Additional allocation:* in China, the band 174-184 MHz is also allocated to the space research (space-to-Earth) and the space operation (space-to-Earth) services on a primary basis, subject to agreement obtained under No. 9.21. These services shall not cause harmful interference to, or claim protection from, existing or planned broadcasting stations.

- 5.234** SUP (WRC-12)
- 5.235** *Additional allocation:* in Germany, Austria, Belgium, Denmark, Spain, Finland, France, Israel, Italy, Liechtenstein, Malta, Monaco, Norway, the Netherlands, the United Kingdom, Sweden and Switzerland, the band 174-223 MHz is also allocated to the land mobile service on a primary basis. However, the stations of the land mobile service shall not cause harmful interference to, or claim protection from, broadcasting stations, existing or planned, in countries other than those listed in this footnote.
- 5.237** *Additional allocation:* in Congo (Rep. of the), Egypt, Eritrea, Ethiopia, Gambia, Guinea, the Libya, Mali, Sierra Leone, Somalia and Chad, the band 174-223 MHz is also allocated to the fixed and mobile services on a secondary basis. (WRC-12)
- 5.238** *Additional allocation:* in Bangladesh, India, Pakistan and the Philippines, the band 200-216 MHz is also allocated to the aeronautical radionavigation service on a primary basis.
- 5.239** Not used.
- 5.240** *Additional allocation:* in China and India, the band 216-223 MHz is also allocated to the aeronautical radionavigation service on a primary basis and to the radiolocation service on a secondary basis.
- 5.241** In Region 2, no new stations in the radiolocation service may be authorized in the band 216-225 MHz. Stations authorized prior to 1 January 1990 may continue to operate on a secondary basis.
- 5.242** *Additional allocation:* in Canada, the band 216-220 MHz is also allocated to the land mobile service on a primary basis.
- 5.243** *Additional allocation:* in Somalia, the band 216-225 MHz is also allocated to the aeronautical radionavigation service on a primary basis, subject to not causing harmful interference to existing or planned broadcasting services in other countries.
- 5.244** SUP (WRC-97)
- 5.245** *Additional allocation:* in Japan, the band 222-223 MHz is also allocated to the aeronautical radionavigation service on a primary basis and to the radiolocation service on a secondary basis.
- 5.246** *Alternative allocation:* in Spain, France, Israel and Monaco, the band 223-230 MHz is allocated to the broadcasting and land mobile services on a primary basis (see No. **5.33**) on the basis that, in the preparation of frequency plans, the broadcasting service shall have prior choice of frequencies; and allocated to the fixed and mobile, except land mobile, services on a secondary basis. However, the stations of the land mobile service shall not cause harmful interference to, or claim protection from, existing or planned broadcasting stations in Morocco and Algeria.
- 5.247** *Additional allocation:* in Saudi Arabia, Bahrain, the United Arab Emirates, Jordan, Oman, Qatar and Syrian Arab Republic, the band 223-235 MHz is also allocated to the aeronautical radionavigation service on a primary basis.
- 5.248** Not used
- 5.249** Not used.

- 5.250** *Additional allocation:* in China, the band 225-235 MHz is also allocated to the radio astronomy service on a secondary basis.
- 5.251** *Additional allocation:* in Nigeria, the band 230-235 MHz is also allocated to the aeronautical radionavigation service on a primary basis, subject to agreement obtained under No. **9.21**.
- 5.252** *Alternative allocation:* in Botswana, Lesotho, Malawi, Mozambique, Namibia, South Africa, Swaziland, Zambia and Zimbabwe, the bands 230-238 MHz and 246-254 MHz are allocated to the broadcasting service on a primary basis, subject to agreement obtained under No. **9.21**.
- 5.253** Not used.
- 5.254** The bands 235-322 MHz and 335.4-399.9 MHz may be used by the mobile-satellite service, subject to agreement obtained under No. **9.21**, on condition that stations in this service do not cause harmful interference to those of other services operating or planned to be operated in accordance with the Table of Frequency Allocations except for the additional allocation made in footnote No. **5.256A**. (WRC-03)
- 5.255** The bands 312-315 MHz (Earth-to-space) and 387-390 MHz (space-to-Earth) in the mobile-satellite service may also be used by non-geostationary-satellite systems. Such use is subject to coordination under No. **9.11A**.
- 5.256** The frequency 243 MHz is the frequency in this band for use by survival craft stations and equipment used for survival purposes. (WRC07)
- 5.256A** *Additional allocation:* in China, the Russian Federation and Kazakhstan, the frequency band 258-261 MHz is also allocated to the space research service (Earth-to-space) and space operation service (Earth-to-space) on a primary basis. Stations in the space research service (Earth-to-space) and space operation service (Earth-to-space) shall not cause harmful interference to, or claim protection from, or constrain the use and development of, the mobile service systems and mobile-satellite service systems operating in the frequency band. Stations in space research service (Earth-to-space) and space operation service (Earth-to-space) shall not constrain the future development of fixed service systems of other countries. (WRC-15)
- 5.257** The band 267-272 MHz may be used by administrations for space telemetry in their countries on a primary basis, subject to agreement obtained under No. **9.21**.
- 5.258** The use of the band 328.6-335.4 MHz by the aeronautical radionavigation service is limited to Instrument Landing Systems (glide path).
- 5.259** *Additional allocation:* in Egypt, and the Syrian Arab Republic, the band 328.6-335.4 MHz is also allocated to the mobile service on a secondary basis, subject to agreement obtained under No. **9.21**. In order to ensure that harmful interference is not caused to stations of the aeronautical radionavigation service, stations of the mobile service shall not be introduced in the band until it is no longer required for the aeronautical radionavigation service by any administration which may be identified in the application of the procedure invoked under No. **9.21**. (WRC12)
- 5.260** SUP (WRC-15)
- 5.261** Emissions shall be confined in a band of ± 25 kHz about the standard frequency 400.1 MHz.

- 5.262** *Additional allocation:* in Saudi Arabia, Armenia, Azerbaijan, Bahrain, Belarus, Botswana, Colombia, Cuba, Egypt, the United Arab Emirates, Ecuador, the Russian Federation, Georgia, Hungary, Iran (Islamic Republic of), Iraq, Israel, Jordan, Kazakhstan, Kuwait, Liberia, Malaysia, Moldova, Uzbekistan, Pakistan, the Philippines, Qatar, the Syrian Arab Republic, Kyrgyzstan, Romania, Singapore, Somalia, Tajikistan, Chad, Turkmenistan and Ukraine, the band 400.05-401 MHz is also allocated to the fixed and mobile services on a primary basis. (WRC-12)
- 5.263** The band 400.15-401 MHz is also allocated to the space research service in the space-to-space direction for communications with manned space vehicles. In this application, the space research service will not be regarded as a safety service.
- 5.264** The use of the band 400.15-401 MHz by the mobile-satellite service is subject to coordination under No. **9.11A**. The power flux-density limit indicated in Annex 1 of Appendix 5 shall apply until such time as a competent world radiocommunication conference revises it.
- 5.265** In the frequency band 403-410 MHz, Resolution **205 (Rev.WRC-15)** applies. (WRC-15)
- 5.266** The use of the band 406-406.1 MHz by the mobile-satellite service is limited to low power satellite emergency position-indicating radiobeacons (see also Article **31**). (WRC07)
- 5.267** Any emission capable of causing harmful interference to the authorized uses of the band 406-406.1 MHz is prohibited.
- 5.268** Use of the frequency band 410-420 MHz by the space research service is limited to space-to-space communication links with an orbiting, manned space vehicle. The power flux-density at the surface of the Earth produced by emissions from transmitting stations of the space research service (space-to-space) in the frequency band 410-420 MHz shall not exceed $-153 \text{ dB(W/m}^2\text{)}$ for $0^\circ \leq d \leq 5^\circ$, $153 + 0.077(d - 5) \text{ dB(W/m}^2\text{)}$ for $5^\circ \leq d \leq 70^\circ$ and $-148 \text{ dB(W/m}^2\text{)}$ for $70^\circ \leq d \leq 90^\circ$, where d is the angle of arrival of the radio-frequency wave and the reference bandwidth is 4 kHz. In this frequency band, stations of the space research service (space-to-space) shall not claim protection from, nor constrain the use and development of, stations of the fixed and mobile services. No. **4.10** does not apply. (WRC-15)
- 5.269** *Different category of service:* in Australia, the United States, India, Japan and the United Kingdom, the allocation of the bands 420-430 MHz and 440-450 MHz to the radiolocation service is on a primary basis (see No. **5.33**).
- 5.270** *Additional allocation:* in Australia, the United States, Jamaica and the Philippines, the bands 420-430 MHz and 440-450 MHz are also allocated to the amateur service on a secondary basis.
- 5.271** SUP (WRC-12)
- 5.274** *Alternative allocation:* in Denmark, Norway, Sweden, and Chad the bands 430-432 MHz and 438-440 MHz are allocated to the fixed and mobile, except aeronautical mobile, services on a primary basis.(WRC12)
- 5.275** *Additional allocation:* in Croatia, Estonia, Finland, Libya, The Former Yugoslav Republic of Macedonia, Montenegro and Serbia, the frequency bands 430-432 MHz and 438-440 MHz are also allocated to the fixed and mobile, except aeronautical mobile, services on a primary basis. (WRC-15)

- 5.276** *Additional allocation:* in Afghanistan, Algeria, Saudi Arabia, Bahrain, Bangladesh, Brunei Darussalam, Burkina Faso, Djibouti, Egypt, the United Arab Emirates, Ecuador, Eritrea, Ethiopia, Greece, Guinea, India, Indonesia, Iran (Islamic Republic of), Iraq, Israel, Italy, Jordan, Kenya, Kuwait, Libya, Malaysia, Niger, Nigeria, Oman, Pakistan, the Philippines, Qatar, the Syrian Arab Republic, the Dem. People's Rep. of Korea, Singapore, Somalia, Sudan, Switzerland, Thailand, Togo, Turkey and Yemen, the frequency band 430-440 MHz is also allocated to the fixed service on a primary basis and the frequency bands 430-435 MHz and 438-440 MHz are also allocated, except in Ecuador, to the mobile, except aeronautical mobile, service on a primary basis. (WRC-15)
- 5.277** *Additional allocation:* in Angola, Armenia, Azerbaijan, Belarus, Cameroon, Congo (Rep. of the), Djibouti, the Russian Federation, Georgia, Hungary, Israel, Kazakhstan, Mali, , Mongolia, Uzbekistan, Poland, Kyrgyzstan, Slovakia, Romania, Rwanda, Tajikistan, Chad, Turkmenistan and Ukraine, the band 430-440 MHz is also allocated to the fixed service on a primary basis. (WRC-12)
- 5.278** *Different category of service:* in Argentina, Colombia, Costa Rica, Cuba, Guyana, Honduras, Panama and Venezuela, the allocation of the band 430-440 MHz to the amateur service is on a primary basis (see No. **5.33**).
- 5.279** *Additional allocation:* in Mexico, the bands 430-435 MHz and 438-440 MHz are also allocated on a primary basis to the land mobile service, subject to agreement obtained under No. **9.21**.
- 5.279A** The use of the frequency band 432-438 MHz by sensors in the Earth exploration-satellite service (active) shall be in accordance with Recommendation ITU-R RS.1260-1. Additionally, the Earth exploration-satellite service (active) in the frequency band 432-438 MHz shall not cause harmful interference to the aeronautical radionavigation service in China. The provisions of this footnote in no way diminish the obligation of the Earth exploration-satellite service (active) to operate as a secondary service in accordance with Nos. **5.29** and **5.30**. (WRC-15)
- 5.280** In Germany, Austria, Bosnia and Herzegovina, Croatia, The Former Yugoslav Republic of Macedonia, Liechtenstein, Montenegro, Portugal, Serbia, Slovenia and Switzerland, the band 433.05-434.79 MHz (centre frequency 433.92 MHz) is designated for industrial, scientific and medical (ISM) applications. Radiocommunication services of these countries operating within this band must accept harmful interference which may be caused by these applications. ISM equipment operating in this band is subject to the provisions of No. **15.13**. (WRC-07)
- 5.281** *Additional allocation:* in the French overseas departments and communities in Region 2 and India, the band 433.75-434.25 MHz is also allocated to the space operation service (Earth-to-space) on a primary basis. In France and in Brazil, the band is allocated to the same service on a secondary basis.
- 5.282** In the bands 435-438 MHz, 1 260-1 270 MHz, 2 400-2 450 MHz, 3 400-3 410 MHz (in Regions 2 and 3 only) and 5 650-5 670 MHz, the amateur-satellite service may operate subject to not causing harmful interference to other services operating in accordance with the Table (see No. **5.43**). Administrations authorizing such use shall ensure that any harmful interference caused by emissions from a station in the amateur-satellite service is immediately eliminated in accordance with the provisions of No. **25.11**. The use of the bands 1 260-1 270 MHz and 5 650-5 670 MHz by the amateur-satellite service is limited to the Earth-to-space direction.

- 5.283** *Additional allocation:* in Austria, the band 438-440 MHz is also allocated to the fixed and mobile, except aeronautical mobile, services on a primary basis.
- 5.284** *Additional allocation:* in Canada, the band 440-450 MHz is also allocated to the amateur service on a secondary basis.
- 5.285** *Different category of service:* in Canada, the allocation of the band 440-450 MHz to the radiolocation service is on a primary basis (see No. **5.33**).
- 5.286** The band 449.75-450.25 MHz may be used for the space operation service (Earth-to-space) and the space research service (Earth-to-space), subject to agreement obtained under No. **9.21**.
- 5.286A** The use of the bands 454-456 MHz and 459-460 MHz by the mobile-satellite service is subject to coordination under No. **9.11A**. (WRC-97)
- 5.286AA** The frequency band 450-470 MHz is identified for use by administrations wishing to implement International Mobile Telecommunications (IMT). See Resolution **224 (Rev. WRC-15)**. This identification does not preclude the use of this frequency band by any application of the services to which it is allocated and does not establish priority in the Radio Regulations. (WRC-15)
- 5.286B** The use of the band 454-455 MHz in the countries listed in No. **5.286D**, 455-456 MHz and 459-460 MHz in Region 2, and 454-456 MHz and 459-460 MHz in the countries listed in No. **5.286E**, by stations in the mobile-satellite service, shall not cause harmful interference to, or claim protection from, stations of the fixed or mobile services operating in accordance with the Table of Frequency Allocations. (WRC-97)
- 5.286C** The use of the band 454-455 MHz in the countries listed in No. **5.286D**, 455-456 MHz and 459-460 MHz in Region 2, and 454-456 MHz and 459-460 MHz in the countries listed in No. **5.286E**, by stations in the mobile-satellite service, shall not constrain the development and use of the fixed and mobile services operating in accordance with the Table of Frequency Allocations. (WRC-97)
- 5.286D** *Additional allocation:* in Canada, the United States and Panama, the band 454-455 MHz is also allocated to the mobile-satellite service (Earth-to-space) on a primary basis. (WRC-07)
- 5.286E** *Additional allocation:* in Cape Verde, Nepal and Nigeria, the bands 454-456 MHz and 459-460 MHz are also allocated to the mobile-satellite (Earth-to-space) service on a primary basis. (WRC-07)
- 5.287** Use of the frequency bands 457.5125-457.5875 MHz and 467.5125-467.5875 MHz by the maritime mobile service is limited to on-board communication stations. The characteristics of the equipment and the channelling arrangement shall be in accordance with Recommendation ITU-R M.1174-3. The use of these frequency bands in territorial waters is subject to the national regulations of the administration concerned. (WRC-15)
- 5.288** In the territorial waters of the United States and the Philippines, the preferred frequencies for use by on-board communication stations shall be 457.525 MHz, 457.550 MHz, 457.575 MHz and 457.600 MHz paired, respectively, with 467.750 MHz, 467.775 MHz, 467.800 MHz and 467.825 MHz. The characteristics of the equipment used shall conform to those specified in Recommendation ITU-R M.1174-3. (WRC-15)
- 5.289** Earth exploration-satellite service applications, other than the meteorological-satellite service, may also be used in the bands 460-470 MHz and 1 690-1 710 MHz for space-

to-Earth transmissions subject to not causing harmful interference to stations operating in accordance with the Table.

- 5.290** *Different category of service:* in Afghanistan, Azerbaijan, Belarus, China, the Russian Federation, Japan, Kyrgyzstan, Tajikistan and Turkmenistan the allocation of the band 460-470 MHz to the meteorological-satellite service (space-to-Earth) is on a primary basis (see No. **5.33**), subject to agreement obtained under No. **9.21**. (WRC12)
- 5.291** *Additional allocation:* in China, the band 470-485 MHz is also allocated to the space research (space-to-Earth) and the space operation (space-to-Earth) services on a primary basis subject to agreement obtained under No. **9.21** and subject to not causing harmful interference to existing and planned broadcasting stations.
- 5.291A** *Additional allocation:* in Germany, Austria, Denmark, Estonia, Liechtenstein, the Czech Rep., Serbia and Switzerland, the frequency band 470-494 MHz is also allocated to the radiolocation service on a secondary basis. This use is limited to the operation of wind profiler radars in accordance with Resolution **217 (WRC-97)**. (WRC-15)
- 5.292** *Different category of service:* in Argentina, Uruguay and Venezuela, the allocation of the frequency band 470-512 MHz to the mobile service is on a primary basis (see No. **5.33**), subject to agreement obtained under No. **9.21**. (WRC-15)
- 5.293** *Different category of service:* in Canada, Chile, Cuba, the United States, Guyana, Jamaica and Panama, the allocation of the frequency bands 470-512 MHz and 614-806 MHz to the fixed service is on a primary basis (see No. **5.33**), subject to agreement obtained under No. **9.21**. In the Bahamas, Barbados, Canada, Chile, Cuba, the United States, Guyana, Jamaica, Mexico and Panama, the allocation of the frequency bands 470-512 MHz and 614-698 MHz to the mobile service is on a primary basis (see No. **5.33**), subject to agreement obtained under No. **9.21**. In Argentina and Ecuador, the allocation of the frequency band 470-512 MHz to the fixed and mobile services is on a primary basis (see No. **5.33**), subject to agreement obtained under No. **9.21**. (WRC-15)
- 5.294** *Additional allocation:* in Saudi Arabia, Cameroon, Côte d'Ivoire, Egypt, Ethiopia, Israel, Libya, the Syrian Arab Republic, Chad and Yemen, the frequency band 470-582 MHz is also allocated to the fixed service on a secondary basis. (WRC-15)
- 5.295** In the Bahamas, Barbados, Canada, the United States and Mexico, the frequency band 470-608 MHz, or portions thereof, is identified for International Mobile Telecommunications (IMT) – see Resolution **224 (Rev.WRC-15)**. This identification does not preclude the use of these frequency bands by any application of the services to which they are allocated and does not establish priority in the Radio Regulations. Mobile service stations of the IMT system within the frequency band are subject to agreement obtained under No. **9.21** and shall not cause harmful interference to, or claim protection from, the broadcasting service of neighbouring countries. Nos. **5.43** and **5.43A** apply. In Mexico, the use of IMT in this frequency band will not start before 31 December 2018 and may be extended if agreed by the neighbouring countries. (WRC-15)
- 5.296** *Additional allocation:* in Albania, Germany, Angola, Saudi Arabia, Austria, Bahrain, Belgium, Benin, Bosnia and Herzegovina, Botswana, Bulgaria, Burkina Faso, Burundi, Cameroon, Vatican, Congo (Rep. of the), Côte d'Ivoire, Croatia, Denmark, Djibouti, Egypt, United Arab Emirates, Spain, Estonia, Finland, France, Gabon, Georgia, Ghana, Hungary, Iraq, Ireland, Iceland, Israel, Italy, Jordan, Kenya, Kuwait, Lesotho, Latvia, The Former Yugoslav Republic of Macedonia, Lebanon, Libya, Liechtenstein, Lithuania, Luxembourg, Malawi, Mali, Malta, Morocco, Mauritius, Mauritania, Moldova, Monaco, Mozambique, Namibia, Niger, Nigeria, Norway, Oman, Uganda, the Netherlands, Poland, Portugal, Qatar, the Syrian Arab Republic, Slovakia, the Czech Republic, the United Kingdom, Rwanda, San Marino, Serbia, Sudan, South Africa, Sweden,

Switzerland, Swaziland, Tanzania, Chad, Togo, Tunisia, Turkey, Ukraine, Zambia and Zimbabwe, the frequency band 470-694 MHz is also allocated on a secondary basis to the land mobile service, intended for applications ancillary to broadcasting and programme-making. Stations of the land mobile service in the countries listed in this footnote shall not cause harmful interference to existing or planned stations operating in accordance with the Table in countries other than those listed in this footnote. (WRC-15)

- 5.296A** In Micronesia, the Solomon Islands, Tuvalu and Vanuatu, the frequency band 470-698 MHz, or portions thereof, and in Bangladesh, Maldives and New Zealand, the frequency band 610-698 MHz, or portions thereof, are identified for use by these administrations wishing to implement International Mobile Telecommunications (IMT) – see Resolution **224 (Rev.WRC-15)**. This identification does not preclude the use of these frequency bands by any application of the services to which they are allocated and does not establish priority in the Radio Regulations. The mobile allocation in this frequency band shall not be used for IMT systems unless subject to agreement obtained under No. **9.21** and shall not cause harmful interference to, or claim protection from, the broadcasting service of neighbouring countries. Nos. **5.43** and **5.43A** apply. (WRC-15)
- 5.297** *Additional allocation:* in Canada, Costa Rica, Cuba, El Salvador, the United States, Guatemala, Guyana and Jamaica, the frequency band 512-608 MHz is also allocated to the fixed and mobile services on a primary basis, subject to agreement obtained under No. **9.21**. In the Bahamas, Barbados and Mexico, the frequency band 512-608 MHz is also allocated to the mobile service on a primary basis, subject to agreement obtained under No. **9.21**. (WRC-15)
- 5.298** *Additional allocation:* in India, the band 549.75-550.25 MHz is also allocated to the space operation service (space-to-Earth) on a secondary basis.
- 5.299** Not used.
- 5.300** *Additional allocation:* in Saudi Arabia, Cameroon, Egypt, United Arab Emirates, Israel, Jordan, Libya, Oman, Qatar, the Syrian Arab Republic and Sudan, the frequency band 582-790 MHz is also allocated to the fixed and mobile, except aeronautical mobile, services on a secondary basis. (WRC-15)
- 5.301** Not used.
- 5.302** SUP (WRC-12)
- 5.303** Not used.
- 5.304** *Additional allocation:* in the African Broadcasting Area (see Nos. **5.10** to **5.13**), the band 606-614 MHz is also allocated to the radio astronomy service on a primary basis.
- 5.305** *Additional allocation:* in China, the band 606-614 MHz is also allocated to the radio astronomy service on a primary basis.
- 5.306** *Additional allocation:* in Region 1, except in the African Broadcasting Area (see Nos. **5.10** to **5.13**), and in Region 3, the band 608-614 MHz is also allocated to the radio astronomy service on a secondary basis.
- 5.307** *Additional allocation:* in India, the band 608-614 MHz is also allocated to the radio astronomy service on a primary basis.

- 5.308** *Additional allocation:* in Belize and Colombia, the frequency band 614-698 MHz is also allocated to the mobile service on a primary basis. Stations of the mobile service within the frequency band are subject to agreement obtained under No. **9.21**. (WRC-15)
- 5.308A** In the Bahamas, Barbados, Belize, Canada, Colombia, the United States and Mexico, the frequency band 614-698 MHz, or portions thereof, is identified for International Mobile Telecommunications (IMT) – see Resolution **224 (Rev.WRC-15)**. This identification does not preclude the use of these frequency bands by any application of the services to which they are allocated and does not establish priority in the Radio Regulations. Mobile service stations of the IMT system within the frequency band are subject to agreement obtained under No. **9.21** and shall not cause harmful interference to or claim protection from the broadcasting service of neighbouring countries. Nos. **5.43** and **5.43A** apply. In Belize and Mexico, the use of IMT in this frequency band will not start before 31 December 2018 and may be extended if agreed by the neighbouring countries. (WRC-15)
- 5.309** *Different category of service:* in El Salvador, the allocation of the frequency band 614-806 MHz to the fixed service is on a primary basis (see No. **5.33**), subject to agreement obtained under No. **9.21**. (WRC-15)
- 5.310** SUP (WRC-97)
- 5.311** SUP (WRC-07)
- 5.311A** For the frequency band 620-790 MHz, see also Resolution **549** (WRC07)
- 5.312** *Additional allocation:* in Armenia, Azerbaijan, Belarus, the Russian Federation, Georgia, Kazakhstan, Uzbekistan, Kyrgyzstan, Tajikistan, Turkmenistan and Ukraine, the frequency band 645-862 MHz, in Bulgaria the frequency bands 646-686 MHz, 726-758 MHz, 766-814 MHz and 822-862 MHz, and in Poland the frequency band 860-862 MHz until 31 December 2017, are also allocated to the aeronautical radionavigation service on a primary basis. (WRC-15)
- 5.312A** In Region 1, the use of the frequency band 694-790 MHz by the mobile, except aeronautical mobile, service is subject to the provisions of Resolution **760 (WRC-15)**. See also Resolution **224 (Rev.WRC-15)**. (WRC-15)
- 5.313** SUP (WRC-97)
- 5.313A** The frequency band, or portions of the frequency band 698-790 MHz, in Australia, Bangladesh, Brunei Darussalam, Cambodia, China, Korea (Rep. of), Fiji, India, Indonesia, Japan, Kiribati, Lao P.D.R., Malaysia, Myanmar (Union of), New Zealand, Pakistan, Papua New Guinea, the Philippines, Solomon Islands, Samoa, Singapore, Thailand, Tonga, Tuvalu, Vanuatu and Viet Nam, are identified for use by these administrations wishing to implement International Mobile Telecommunications (IMT). This identification does not preclude the use of these frequency bands by any application of the services to which they are allocated and does not establish priority in the Radio Regulations. In China, the use of IMT in this frequency band will not start until 2015. (WRC-15)
- 5.313B** SUP (WRC-15)
- 5.314** SUP (WRC-15)
- 5.315** SUP (WRC-15)

- 5.316** SUP (WRC-15)
- 5.316A** SUP (WRC-15)
- 5.316B** In Region 1, the allocation to the mobile, except aeronautical mobile, service in the frequency band 790-862 MHz is subject to agreement obtained under No. **9.21** with respect to the aeronautical radionavigation service in countries mentioned in No. **5.312**. For countries party to the GE06 Agreement, the use of stations of the mobile service is also subject to the successful application of the procedures of that Agreement. Resolutions **224 (Rev.WRC-15)** and **749 (Rev.WRC-15)** shall apply, as appropriate. (WRC-15)
- 5.317** *Additional allocation:* in Region 2 (except Brazil, the United States and Mexico), the frequency band 806-890 MHz is also allocated to the mobile-satellite service on a primary basis, subject to agreement obtained under No. **9.21**. The use of this service is intended for operation within national boundaries. (WRC-15)
- 5.317A** The parts of the frequency band 698-960 MHz in Region 2 and the frequency bands 694-790 MHz in Region 1 and 790-960 MHz in Regions 1 and 3 which are allocated to the mobile service on a primary basis are identified for use by administrations wishing to implement International Mobile Telecommunications (IMT) – see Resolutions **224 (Rev.WRC-15)**, **760 (WRC-15)** and **749 (Rev.WRC-15)**, where applicable. This identification does not preclude the use of these frequency bands by any application of the services to which they are allocated and does not establish priority in the Radio Regulations. (WRC-15)
- 5.318** *Additional allocation:* in Canada, the United States and Mexico, the bands 849-851 MHz and 894-896 MHz are also allocated to the aeronautical mobile service on a primary basis, for public correspondence with aircraft. The use of the band 849-851 MHz is limited to transmissions from aeronautical stations and the use of the band 894-896 MHz is limited to transmissions from aircraft stations.
- 5.319** *Additional allocation:* in Belarus, the Russian Federation and Ukraine, the bands 806-840 MHz (Earth-to-space) and 856-890 MHz (space-to-Earth) are also allocated to the mobile-satellite, except aeronautical mobile-satellite (R), service. The use of these bands by this service shall not cause harmful interference to, or claim protection from, services in other countries operating in accordance with the Table of Frequency Allocations and is subject to special agreements between the administrations concerned.
- 5.320** *Additional allocation:* in Region 3, the bands 806-890 MHz and 942-960 MHz are also allocated to the mobile-satellite, except aeronautical mobile-satellite (R), service on a primary basis, subject to agreement obtained under No. **9.21**. The use of this service is limited to operation within national boundaries. In seeking such agreement, appropriate protection shall be afforded to services operating in accordance with the Table, to ensure that no harmful interference is caused to such services.
- 5.321** SUP (WRC-07)
- 5.322** In Region 1, in the band 862-960 MHz, stations of the broadcasting service shall be operated only in the African Broadcasting Area (see Nos. **5.10** to **5.13**) excluding Algeria, Burundi, Egypt, Spain, Lesotho, Libya, Morocco, Malawi, Namibia, Nigeria, South Africa, Tanzania, Zimbabwe and Zambia, subject to agreement obtained under No. **9.21**. (WRC12)
- 5.323** *Additional allocation:* in Armenia, Azerbaijan, Belarus, the Russian Federation, Hungary, Uzbekistan, Kyrgyzstan, Tajikistan, Turkmenistan and Ukraine, the band

862-960 MHz in Bulgaria the bands 862-890.2 MHz and 900-935.2 MHz, in Poland the band 862-876 MHz until 31 December 2017, and in Romania the bands 862-880 MHz and 915-925 MHz, are also allocated to the aeronautical radionavigation service on a primary basis. Such use is subject to agreement obtained under No. **9.21** with administrations concerned and limited to ground-based radiobeacons in operation on 27 October 1997 until the end of their lifetime. (WRC-12)

- 5.324** Not used.
- 5.325** *Different category of service:* in the United States, the allocation of the band 890-942 MHz to the radiolocation service is on a primary basis (see No. **5.33**), subject to agreement obtained under No. **9.21**.
- 5.325A** *Different category of service:* in Argentina, Brazil, Costa Rica, Cuba, Dominican Republic, El Salvador, Ecuador, the French overseas departments and communities in Region 2, Guatemala, Mexico, Paraguay, Uruguay and Venezuela, the frequency band 902-928 MHz is allocated to the land mobile service on a primary basis. In Colombia, the frequency band 902-905 MHz is allocated to the land mobile service on a primary basis. (WRC-2015)
- 5.326** *Different category of service:* in Chile, the band 903-905 MHz is allocated to the mobile, except aeronautical mobile, service on a primary basis, subject to agreement obtained under No. **9.21**.
- 5.327** *Different category of service:* in Australia, the allocation of the band 915-928 MHz to the radiolocation service is on a primary basis (see No. **5.33**).
- 5.327A** The use of the frequency band 960-1 164 MHz by the aeronautical mobile (R) service is limited to systems that operate in accordance with recognized international aeronautical standards. Such use shall be in accordance with Resolution **417 (Rev.WRC-15)**. (WRC-15)
- 5.328** The use of the band 960-1 215 MHz by the aeronautical radionavigation service is reserved on a worldwide basis for the operation and development of airborne electronic aids to air navigation and any directly associated ground-based facilities. (WRC2000)
- 5.328A** Stations in the radionavigation-satellite service in the band 1 164-1 215 MHz shall operate in accordance with the provisions of Resolution **609 (Rev.WRC07)** and shall not claim protection from stations in the aeronautical radionavigation service in the band 960-1 215 MHz. No. **5.43A** does not apply. The provisions of No. **21.18** shall apply. (WRC07)
- 5.328AA** The frequency band 1 087.7-1 092.3 MHz is also allocated to the aeronautical mobile-satellite (R) service (Earth-to-space) on a primary basis, limited to the space station reception of Automatic Dependent Surveillance-Broadcast (ADS-B) emissions from aircraft transmitters that operate in accordance with recognized international aeronautical standards. Stations operating in the aeronautical mobile-satellite (R) service shall not claim protection from stations operating in the aeronautical radionavigation service. Resolution **425 (WRC-15)** shall apply. (WRC-15)
- 5.328B** The use of the bands 1 164-1 300 MHz, 1 559-1 610 MHz and 5 010-5 030 MHz by systems and networks in the radionavigation-satellite service for which complete coordination or notification information, as appropriate, is received by the Radiocommunication Bureau after 1 January 2005 is subject to the application of the provisions of Nos. **9.12**, **9.12A** and **9.13**. Resolution **610 (WRC03)** shall also apply; however, in the case of

radionavigation-satellite service (space-to-space) networks and systems, Resolution **610 (WRC-03)** shall only apply to transmitting space stations. In accordance with No. **5.329A**, for systems and networks in the radionavigation-satellite service (space-to-space) in the bands 1 215-1 300 MHz and 1 559-1 610 MHz, the provisions of Nos. **9.7, 9.12, 9.12A** and **9.13** shall only apply with respect to other systems and networks in the radionavigation-satellite service (space-to-space). (WRC-07)

- 5.329** Use of the radionavigation-satellite service in the band 1 215-1 300 MHz shall be subject to the condition that no harmful interference is caused to, and no protection is claimed from, the radionavigation service authorized under No. **5.331**. Furthermore, the use of the radionavigation-satellite service in the band 1 215-1 300 MHz shall be subject to the condition that no harmful interference is caused to the radiolocation service. No. **5.43** shall not apply in respect of the radiolocation service. Resolution **608 (WRC03)** shall apply. (WRC-03)
- 5.329A** Use of systems in the radionavigation-satellite service (space-to-space) operating in the bands 1 215-1 300 MHz and 1 559-1 610 MHz is not intended to provide safety service applications, and shall not impose any additional constraints on radionavigation-satellite service (space-to-Earth) systems or on other services operating in accordance with the Table of Frequency Allocations. (WRC07)
- 5.330** *Additional allocation:* in Angola, Saudi Arabia, Bahrain, Bangladesh, Cameroon, China, Djibouti, Egypt, the United Arab Emirates, Eritrea, Ethiopia, Guyana, India, Indonesia, Iran (Islamic Republic of), Iraq, Israel, Japan, Jordan, Kuwait, , Nepal, Oman ,Pakistan, the Philippines, Qatar, the Syrian Arab Republic, Somalia, Sudan, South Sudan ,Chad, Togo and Yemen, the band 1 215-1 300 MHz is also allocated to the fixed and mobile services on a primary basis. (WRC-12)
- 5.331** *Additional allocation:* in Algeria, Germany, Saudi Arabia, Australia, Austria, Bahrain, Belarus, Belgium, Benin, Bosnia and Herzegovina, Brazil, Burkina Faso, Burundi, Cameroon, China, Korea (Rep. of), Croatia, Denmark, Egypt, the United Arab Emirates, Estonia, the Russian Federation, Finland, France, Ghana, Greece, Guinea, Equatorial Guinea, Hungary, India, Indonesia, Iran (Islamic Republic of), Iraq, Ireland, Israel, Jordan, Kenya, Kuwait, The Former Yugoslav Republic of Macedonia, Lesotho, Latvia, Lebanon, Liechtenstein, Lithuania, Luxembourg, Madagascar, Mali, Mauritania, Montenegro, Nigeria, Norway, Oman, Pakistan, the Netherlands, Poland, Portugal, Qatar, the Syrian Arab Republic, Dem. People's Rep. of Korea, Slovakia, the United Kingdom, Serbia, Slovenia, Somalia, Sudan, South Sudan, Sri Lanka, South Africa, Sweden, Switzerland, Thailand, Togo, Turkey, Venezuela and Viet Nam, the band 1 215-1 300 MHz is also allocated to the radionavigation service on a primary basis. In Canada and the United States, the band 1 240-1 300 MHz is also allocated to the radionavigation service, and use of the radionavigation service shall be limited to the aeronautical radionavigation service. (WRC-12)
- 5.332** In the band 1 215-1 260 MHz, active spaceborne sensors in the Earth exploration-satellite and space research services shall not cause harmful interference to, claim protection from, or otherwise impose constraints on operation or development of the radiolocation service, the radionavigation-satellite service and other services allocated on a primary basis. (WRC2000)
- 5.333** SUP (WRC-97)
- 5.334** *Additional allocation:* in Canada and the United States, the band 1 350-1_370 MHz is also allocated to the aeronautical radionavigation service on a primary basis. (WRC-03)

- 5.335** In Canada and the United States in the band 1 240-1 300 MHz, active spaceborne sensors in the earth exploration-satellite and space research services shall not cause interference to, claim protection from, or otherwise impose constraints on operation or development of the aeronautical radionavigation service. (WRC-97)
- 5.335A** In the band 1 260-1 300 MHz, active spaceborne sensors in the Earth exploration-satellite and space research services shall not cause harmful interference to, claim protection from, or otherwise impose constraints on operation or development of the radiolocation service and other services allocated by footnotes on a primary basis. (WRC2000)
- 5.336** Not used.
- 5.337** The use of the bands 1 300-1 350 MHz, 2 700-2 900 MHz and 9 000-9 200 MHz by the aeronautical radionavigation service is restricted to ground-based radars and to associated airborne transponders which transmit only on frequencies in these bands and only when actuated by radars operating in the same band.
- 5.337A** The use of the band 1 300-1 350 MHz by earth stations in the radionavigation-satellite service and by stations in the radiolocation service shall not cause harmful interference to, nor constrain the operation and development of, the aeronautical-radionavigation service. (WRC2000)
- 5.338** In Kyrgyzstan, Slovakia, . and Turkmenistan, existing installations of the radionavigation service may continue to operate in the band 1 350-1 400 MHz. (WRC-12)
- 5.338A** In the frequency bands 1 350-1 400 MHz, 1 427-1 452 MHz, 22.55-23.55 GHz, 30-31.3 GHz, 49.7-50.2 GHz, 50.4-50.9 GHz, 51.4-52.6 GHz, 81-86 GHz and 92-94 GHz, Resolution **750 (Rev.WRC-15)** applies. (WRC-15)
- 5.339** The bands 1 370-1 400 MHz, 2 640-2 655 MHz, 4 950-4 990 MHz and 15.20-15.35 GHz are also allocated to the space research (passive) and Earth exploration-satellite (passive) services on a secondary basis.
- 5.339A** SUP (WRC-07)
- 5.340** All emissions are prohibited in the following bands:
 1 400-1 427 MHz,
 2 690-2 700 MHz, except those provided for by No. **5.422**,
 10.68-10.7 GHz, except those provided for by No. **5.483**,
 15.35-15.4 GHz, except those provided for by No. **5.511**,
 23.6-24 GHz,
 31.3-31.5 GHz,
 31.5-31.8 GHz, in Region 2,
 48.94-49.04 GHz, from airborne stations
 50.2-50.4 GHz²²,
 52.6-54.25 GHz,
 86-92 GHz,
 100-102 GHz,
 109.5-111.8 GHz,
 114.25-116 GHz,
 148.5-151.5 GHz,

² **5.340.1** The allocation to the Earth exploration-satellite service (passive) and the space research service (passive) in the band 50.2-50.4 GHz should not impose undue constraints on the use of the adjacent bands by the primary allocated services in those bands. (WRC-97)

164-167 GHz,
182-185 GHz,
190-191.8 GHz,
200-209 GHz,
226-231.5 GHz,
250-252 GHz. (WRC03)

- 5.341** In the bands 1 400-1 727 MHz, 101-120 GHz and 197-220 GHz, passive research is being conducted by some countries in a programme for the search for intentional emissions of extraterrestrial origin.
- 5.341A** In Region 1, the frequency bands 1 427-1 452 MHz and 1 492-1 518 MHz are identified for use by administrations wishing to implement International Mobile Telecommunications (IMT) in accordance with Resolution **223 (Rev.WRC-15)**. This identification does not preclude the use of these frequency bands by any other application of the services to which it is allocated and does not establish priority in the Radio Regulations. The use of IMT stations is subject to agreement obtained under No. **9.21** with respect to the aeronautical mobile service used for aeronautical telemetry in accordance with No. **5.342**. (WRC-15)
- 5.341B** In Region 2, the frequency band 1 427-1 518 MHz is identified for use by administrations wishing to implement International Mobile Telecommunications (IMT) in accordance with Resolution **223 (Rev.WRC-15)**. This identification does not preclude the use of this frequency band by any application of the services to which they are allocated and does not establish priority in the Radio Regulations. (WRC-15)
- 5.341C** The frequency bands 1 427-1 452 MHz and 1 492-1 518 MHz are identified for use by administrations in Region 3 wishing to implement International Mobile Telecommunications (IMT) in accordance with Resolution **223 (Rev.WRC-15)**. The use of these frequency bands by the above administrations for the implementation of IMT in the frequency bands 1 429-1 452 MHz and 1 492-1 518 MHz is subject to agreement obtained under No. **9.21** from countries using stations of the aeronautical mobile service. This identification does not preclude the use of these frequency bands by any application of the services to which it is allocated and does not establish priority in the Radio Regulations. (WRC-15)
- 5.342** *Additional allocation:* in Armenia, Azerbaijan, Belarus, the Russian Federation, Uzbekistan, Kyrgyzstan and Ukraine, the frequency band 1 429-1 535 MHz is also allocated to the aeronautical mobile service on a primary basis, exclusively for the purposes of aeronautical telemetry within the national territory. As of 1 April 2007, the use of the frequency band 1 452-1 492 MHz is subject to agreement between the administrations concerned. (WRC-15)
- 5.343** In Region 2, the use of the band 1 435-1 535 MHz by the aeronautical mobile service for telemetry has priority over other uses by the mobile service.
- 5.344** *Alternative allocation:* in the United States, the band 1 452-1 525 MHz is allocated to the fixed and mobile services on a primary basis (see also No. **5.343**).
- 5.345** Use of the band 1 452-1 492 MHz by the broadcasting-satellite service, and by the broadcasting service, is limited to digital audio broadcasting and is subject to the provisions of Resolution **528 (WRC92)**³.

³ Note by the Secretariat: This Resolution was revised by WRC-03.

- 5.346** In Algeria, Angola, Saudi Arabia, Bahrain, Benin, Botswana, Burkina Faso, Burundi, Cameroon, Central African Republic, Congo (Rep. of the), Côte d'Ivoire, Djibouti, Egypt, United Arab Emirates, Gabon, Gambia, Ghana, Guinea, Iraq, Jordan, Kenya, Kuwait, Lesotho, Lebanon, Liberia, Madagascar, Malawi, Mali, Morocco, Mauritius, Mauritania, Mozambique, Namibia, Niger, Nigeria, Oman, Uganda, Palestine*, Qatar, Dem. Rep. of the Congo, Rwanda, Senegal, Seychelles, Sudan, South Sudan, South Africa, Swaziland, Tanzania, Chad, Togo, Tunisia, Zambia, and Zimbabwe, the frequency band 1 452-1 492 MHz is identified for use by administrations listed above wishing to implement International Mobile Telecommunications (IMT) in accordance with Resolution **223 (Rev.WRC-15)**. This identification does not preclude the use of this frequency band by any other application of the services to which it is allocated and does not establish priority in the Radio Regulations. The use of this frequency band for the implementation of IMT is subject to agreement obtained under No. **9.21** with respect to the aeronautical mobile service used for aeronautical telemetry in accordance with No. **5.342**. See also Resolution **761 (WRC-15)**. (WRC-15)⁴
- 5.346A** The frequency band 1 452-1 492 MHz is identified for use by administrations in Region 3 wishing to implement International Mobile Telecommunications (IMT) in accordance with Resolution **223 (Rev.WRC-15)** and Resolution **761 (WRC-15)**. The use of this frequency band by the above administrations for the implementation of IMT is subject to agreement obtained under No. **9.21** from countries using stations of the aeronautical mobile service. This identification does not preclude the use of this frequency band by any application of the services to which it is allocated and does not establish priority in the Radio Regulations. (WRC-15)
- 5.348** The use of the band 1 518-1 525 MHz by the mobile-satellite service is subject to coordination under No. **9.11A**. In the band 1 518-1 525 MHz stations in the mobile-satellite service shall not claim protection from the stations in the fixed service. No. **5.43A** does not apply. (WRC-03)
- 5.348A** In the band 1 518-1 525 MHz, the coordination threshold in terms of the power flux-density levels at the surface of the Earth in application of No. **9.11A** for space stations in the mobile-satellite (space-to-Earth) service, with respect to the land mobile service use for specialized mobile radios or used in conjunction with public switched telecommunication networks (PSTN) operating within the territory of Japan, shall be -150 dB(W/m²) in any 4 kHz band for all angles of arrival, instead of those given in Table 5-2 of Appendix 5. In the band 1 518-1 525 MHz stations in the mobile-satellite service shall not claim protection from stations in the mobile service in the territory of Japan. No. **5.43A** does not apply. (WRC-03)
- 5.348B** In the band 1 518-1 525 MHz, stations in the mobile-satellite service shall not claim protection from aeronautical mobile telemetry stations in the mobile service in the territory of the United States (see Nos. **5.343** and **5.344**) and in the countries listed in No. **5.342**. No. **5.43A** does not apply. (WRC-03)
- 5.349** *Different category of service:* in Saudi Arabia, Azerbaijan, Bahrain, Cameroon, Egypt, France, Iran (Islamic Republic of), Iraq, Israel, Kazakhstan, Kuwait, The Former Yugoslav Republic of Macedonia, Lebanon, Morocco, Qatar, Syrian Arab Republic, Kyrgyzstan, Turkmenistan and Yemen, the allocation of the band 1 525-1 530 MHz to the mobile, except aeronautical mobile, service is on a primary basis (see No. **5.33**). (WRC07)

⁴ The use by Palestine of the allocation to the mobile service in the frequency band 1 452-1 492 MHz identified for IMT is noted, pursuant to Resolution 99 (Rev. Busan, 2014) and taking into account the Israeli-Palestinian Interim Agreement of 28 September 1995.

- 5.350** *Additional allocation:* in Azerbaijan, Kyrgyzstan and Turkmenistan, the band 1 525-1 530 MHz is also allocated to the aeronautical mobile service on a primary basis. (WRC2000)
- 5.351** The bands 1 525-1 544 MHz, 1 545-1 559 MHz, 1 626.5-1 645.5 MHz and 1 646.5-1 660.5 MHz shall not be used for feeder links of any service. In exceptional circumstances, however, an earth station at a specified fixed point in any of the mobile-satellite services may be authorized by an administration to communicate via space stations using these bands.
- 5.351A** For the use of the bands 1 518-1 544 MHz, 1 545-1 559 MHz, 1 610-1 645.5 MHz, 1 646.5-1 660.5 MHz, 1 668-1 675 MHz, 1 980-2 010 MHz, 2 170-2 200 MHz, 2 483.5-2 520 MHz and 2 670-2 690 MHz by the mobile-satellite service, see Resolutions **212 (Rev.WRC07)** and **225 (Rev.WRC07)**. (WRC07)
- 5.352** SUP (WRC-97)
- 5.352A** In the frequency band 1 525-1 530 MHz, stations in the mobile-satellite service, except stations in the maritime mobile-satellite service, shall not cause harmful interference to, or claim protection from, stations of the fixed service in Algeria, Saudi Arabia, Egypt, France and French overseas communities of Region 3, Guinea, India, Israel, Italy, Jordan, Kuwait, Mali, Morocco, Mauritania, Nigeria, Oman, Pakistan, the Philippines, Qatar, Syrian Arab Republic, Viet Nam and Yemen notified prior to 1 April 1998. (WRC-15)
- 5.353** SUP (WRC-97)
- 5.353A** In applying the procedures of Section II of Article **9** to the mobile-satellite service in the bands 1 530-1 544 MHz and 1 626.5-1 645.5 MHz, priority shall be given to accommodating the spectrum requirements for distress, urgency and safety communications of the Global Maritime Distress and Safety System (GMDSS). Maritime mobile-satellite distress, urgency and safety communications shall have priority access and immediate availability over all other mobile satellite communications operating within a network. Mobile-satellite systems shall not cause unacceptable interference to, or claim protection from, distress, urgency and safety communications of the GMDSS. Account shall be taken of the priority of safety-related communications in the other mobile-satellite services. (The provisions of Resolution **222 (WRC-2000)**⁵ shall apply.) (WRC2000)
- 5.354** The use of the bands 1 525-1 559 MHz and 1 626.5-1 660.5 MHz by the mobile-satellite services is subject to coordination under No. **9.11A**.
- 5.355** *Additional allocation:* in Bahrain, Bangladesh, Congo (Rep. of the), Djibouti, Egypt, Eritrea, Iraq, Israel, Kuwait, , Qatar, Syrian Arab Republic, Somalia, Sudan, South Sudan, Chad, Togo and Yemen, the bands 1 540-1 559 MHz, 1 610-1 645.5 MHz and 1 646.5-1 660 MHz are also allocated to the fixed service on a secondary basis. (WRC-12)
- 5.356** The use of the band 1 544-1 545 MHz by the mobile-satellite service (space-to-Earth) is limited to distress and safety communications (see Article **31**).
- 5.357** Transmissions in the band 1 545-1 555 MHz from terrestrial aeronautical stations directly to aircraft stations, or between aircraft stations, in the aeronautical mobile (R) service are also authorized when such transmissions are used to extend or supplement the satellite-to-aircraft links.

⁵ *Note by the Secretariat:* This Resolution was revised by WRC-07.

- 5.357A** In applying the procedures of Section II of Article 9 to the mobile-satellite service in the bands 1 545-1 555 MHz and 1 646.5-1 656.5 MHz, priority shall be given to accommodating the spectrum requirements of the aeronautical mobile-satellite (R) service providing transmission of messages with priority 1 to 6 in Article 44. Aeronautical mobile-satellite (R) service communications with priority 1 to 6 in Article 44 shall have priority access and immediate availability, by pre-emption if necessary, over all other mobile-satellite communications operating within a network. Mobile-satellite systems shall not cause unacceptable interference to, or claim protection from, aeronautical mobile-satellite (R) service communications with priority 1 to 6 in Article 44. Account shall be taken of the priority of safety-related communications in the other mobile-satellite services. (The provisions of Resolution 222 (WRC12)* shall apply.) (WRC12)
- 5.359** *Additional allocation:* in Germany, Saudi Arabia, Armenia, Azerbaijan, Belarus, Benin, Cameroon, the Russian Federation, France, Georgia, Guinea, Guinea-Bissau, Jordan, Kazakhstan, Kuwait, Lithuania, Mauritania, Uganda, Uzbekistan, Pakistan, Poland, the Syrian Arab Republic, Kyrgyzstan, the Dem. People's Rep. of Korea, Romania, Tajikistan, Tunisia, Turkmenistan and Ukraine, the frequency bands 1 550-1 559 MHz, 1 610-1 645.5 MHz and 1 646.5-1 660 MHz are also allocated to the fixed service on a primary basis. Administrations are urged to make all practicable efforts to avoid the implementation of new fixed-service stations in these frequency bands. (WRC-15)
- 5.362A** In the United States, in the bands 1 555-1 559 MHz and 1 656.5-1 660.5 MHz, the aeronautical mobile-satellite (R) service shall have priority access and immediate availability, by preemption if necessary, over all other mobile-satellite communications operating within a network. Mobile-satellite systems shall not cause unacceptable interference to, or claim protection from, aeronautical mobile-satellite (R) service communications with priority 1 to 6 in Article 44. Account shall be taken of the priority of safety-related communications in the other mobile-satellite services. (WRC-97)
- 5.362B** SUP (WRC-12)
- 5.362C** SUP (WRC-12)
- 5.364** The use of the band 1 610-1 626.5 MHz by the mobile-satellite service (Earth-to-space) and by the radiodetermination-satellite service (Earthto-space) is subject to coordination under No. 9.11A. A mobile earth station operating in either of the services in this band shall not produce a peak e.i.r.p. density in excess of 15 dB(W/4 kHz) in the part of the band used by systems operating in accordance with the provisions of No. 5.366 (to which No. 4.10 applies), unless otherwise agreed by the affected administrations. In the part of the band where such systems are not operating, the mean e.i.r.p. density of a mobile earth station shall not exceed -3 dB(W/4 kHz). Stations of the mobile-satellite service shall not claim protection from stations in the aeronautical radionavigation service, stations operating in accordance with the provisions of No. 5.366 and stations in the fixed service operating in accordance with the provisions of No. 5.359. Administrations responsible for the coordination of mobile-satellite networks shall make all practicable efforts to ensure protection of stations operating in accordance with the provisions of No. 5.366.
- 5.365** The use of the band 1 613.8-1 626.5 MHz by the mobile-satellite service (space-to-Earth) is subject to coordination under No. 9.11A.
- 5.366** The band 1 610-1 626.5 MHz is reserved on a worldwide basis for the use and development of airborne electronic aids to air navigation and any directly associated ground-based or satellite-borne facilities. Such satellite use is subject to agreement obtained under No. 9.21.

- 5.367** *Additional allocation:* The frequency bands 1 610-1 626.5 MHz is also allocated to the aeronautical mobile-satellite (R) service on a primary basis, subject to agreement obtained under No. **9.21**.
- 5.368** With respect to the radiodetermination-satellite and mobile-satellite services the provisions of No. **4.10** do not apply in the band 1 610-1 626.5 MHz, with the exception of the aeronautical radionavigation-satellite service.
- 5.369** *Different category of service:* in Angola, Australia, China, Eritrea, Ethiopia, India, Iran (Islamic Republic of), Israel, Lebanon, Liberia, Madagascar, Mali, Pakistan, Papua New Guinea, Syrian Arab Republic, the Dem. Rep. of the Congo, Sudan, South Sudan, Togo and Zambia, the allocation of the band 1 610-1 626.5 MHz to the radiodetermination-satellite service (Earth-to-space) is on a primary basis (see No. **5.33**), subject to agreement obtained under No. **9.21** from countries not listed in this provision. (WRC12)
- 5.370** *Different category of service:* in Venezuela, the allocation to the radiodetermination-satellite service in the band 1 610-1 626.5 MHz (Earth-to-space) is on a secondary basis.
- 5.371** *Additional allocation:* in Region 1, the bands 1 610-1 626.5 MHz (Earth-to-space) (space-to-Earth) is also allocated to the radiodetermination-satellite service on a secondary basis, subject to agreement obtained under No. **9.21**. (WRC 12)
- 5.372** Harmful interference shall not be caused to stations of the radio astronomy service using the band 1 610.6-1 613.8 MHz by stations of the radiodetermination-satellite and mobile-satellite services (No. **29.13** applies).
- 5.374** Mobile earth stations in the mobile-satellite service operating in the bands 1 631.5-1 634.5 MHz and 1 656.5-1 660 MHz shall not cause harmful interference to stations in the fixed service operating in the countries listed in No. **5.359**. (WRC-97)
- 5.375** The use of the band 1 645.5-1 646.5 MHz by the mobile-satellite service (Earth-to-space) and for inter-satellite links is limited to distress and safety communications (see Article **31**).
- 5.376** Transmissions in the band 1 646.5-1 656.5 MHz from aircraft stations in the aeronautical mobile (R) service directly to terrestrial aeronautical stations, or between aircraft stations, are also authorized when such transmissions are used to extend or supplement the aircraft-to-satellite links.
- 5.376A** Mobile earth stations operating in the band 1 660-1 660.5 MHz shall not cause harmful interference to stations in the radio astronomy service. (WRC-97)
- 5.379** *Additional allocation:* in Bangladesh, India, Indonesia, Nigeria and Pakistan, the band 1 660.5-1 668.4 MHz is also allocated to the meteorological aids service on a secondary basis.
- 5.379A** Administrations are urged to give all practicable protection in the band 1 660.5-1 668.4 MHz for future research in radio astronomy, particularly by eliminating air-to-ground transmissions in the meteorological aids service in the band 1 664.4-1 668.4 MHz as soon as practicable.
- 5.379B** The use of the band 1 668-1 675 MHz by the mobile-satellite service is subject to coordination under No. **9.11A**. In the band 1 668-1 668.4 MHz, Resolution **904 (WRC07)** shall apply. (WRC-07)
- 5.379C** In order to protect the radio astronomy service in the band 1 668-1 670 MHz, the aggregate power flux-density values produced by mobile earth stations in a network of

the mobile-satellite service operating in this band shall not exceed -181 dB(W/m²) in 10 MHz and -194 dB(W/m²) in any 20 kHz at any radio astronomy station recorded in the Master International Frequency Register, for more than 2% of integration periods of 2 000 s. (WRC03)

- 5.379D** For sharing of the band 1 668.4-1 675 MHz between the mobile-satellite service and the fixed and mobile services, Resolution **744 (Rev.WRC07)** shall apply. (WRC-07)
- 5.379E** In the band 1 668.4-1 675 MHz, stations in the mobile-satellite service shall not cause harmful interference to stations in the meteorological aids service in China, Iran (Islamic Republic of), Japan and Uzbekistan. In the band 1 668.4-1 675 MHz, administrations are urged not to implement new systems in the meteorological aids service and are encouraged to migrate existing meteorological aids service operations to other bands as soon as practicable. (WRC-03)
- 5.380A** In the band 1 670-1 675 MHz, stations in the mobile-satellite service shall not cause harmful interference to, nor constrain the development of, existing earth stations in the meteorological-satellite service notified before 1 January 2004. Any new assignment to these earth stations in this band shall also be protected from harmful interference from stations in the mobile-satellite service. (WRC-07)
- 5.381** *Additional allocation:* in Afghanistan, , Cuba, India, Iran (Islamic Republic of) and Pakistan, the band 1 690-1 700 MHz is also allocated to the fixed and mobile, except aeronautical mobile, services on a primary basis. (WRC-12)
- 5.382** *Different category of service:* in Saudi Arabia, Armenia, Azerbaijan, Bahrain, Belarus, Congo (Rep. of the), Egypt, the United Arab Emirates, Eritrea, Ethiopia, the Russian Federation, Guinea, Iraq, Israel, Jordan, Kazakhstan, Kuwait, the Former Yugoslav Republic of Macedonia, Lebanon, Mauritania, Moldova, Mongolia, Oman, Uzbekistan, Poland, Qatar, the Syrian Arab Republic, Kyrgyzstan, Somalia, Tajikistan, Turkmenistan, Ukraine and Yemen, the allocation of the frequency band 1 690-1 700 MHz to the fixed and mobile, except aeronautical mobile, services is on a primary basis (see No. **5.33**), and in the Dem. People's Rep. of Korea, the allocation of the frequency band 1 690-1 700 MHz to the fixed service is on a primary basis (see No. **5.33**) and to the mobile, except aeronautical mobile, service on a secondary basis. (WRC-15)
- 5.384** *Additional allocation:* in India, Indonesia and Japan, the band 1 700-1 710 MHz is also allocated to the space research service (spacetoEarth) on a primary basis. (WRC-97)
- 5.384A** The frequency bands 1 710-1 885 MHz, 2 300-2 400 MHz and 2 500-2 690 MHz, or portions thereof, are identified for use by administrations wishing to implement International Mobile Telecommunications (IMT) in accordance with Resolution **223 (Rev.WRC-15)**. This identification does not preclude the use of these by any application of the services to which they are allocated and does not establish priority in the Radio Regulations. (WRC-15)
- 5.385** *Additional allocation:* the band 1 718.8-1 722.2 MHz is also allocated to the radio astronomy service on a secondary basis for spectral line observations. (WRC2000)
- 5.386** *Additional allocation:* the frequency band 1 750-1 850 MHz is also allocated to the space operation (Earth-to- space) and space research (Earth-to-space) services in Region 2 (except in Mexico), in Australia, Guam, India, Indonesia and Japan on a primary basis, subject to agreement obtained under No. **9.21**, having particular regard to troposcatter systems. (WRC-15)

- 5.387** *Additional allocation:* in Belarus, Georgia, Kazakhstan, Kyrgyzstan, Romania, Tajikistan and Turkmenistan, the band 1 770-1 790 MHz is also allocated to the meteorological-satellite service on a primary basis, subject to agreement obtained under No. **9.21**. (WRC-12)
- 5.388** The frequency bands 1 885-2 025 MHz and 2 110-2 200 MHz are intended for use, on a worldwide basis, by administrations wishing to implement International Mobile Telecommunications (IMT). Such use does not preclude the use of these frequency bands by other services to which they are allocated. The frequency bands should be made available for IMT in accordance with Resolution **212 (Rev.WRC-15)** (see also Resolution **223 (Rev.WRC-15)**). (WRC-15)
- 5.388A** In Regions 1 and 3, the bands 1 885-1 980 MHz, 2 010-2 025 MHz and 2 110-2 170 MHz and, in Region 2, the bands 1 885-1 980 MHz and 2 110-2 160 MHz may be used by high altitude platform stations as base stations to provide International Mobile Telecommunications2000 (IMT2000), in accordance with Resolution **221 (Rev.WRC03)***. Their use by IMT2000 applications using high altitude platform stations as base stations does not preclude the use of these bands by any station in the services to which they are allocated and does not establish priority in the Radio Regulations. (WRC-03)
- 5.388B** In Algeria, Saudi Arabia, Bahrain, Benin, Burkina Faso, Cameroon, Comoros, Côte d'Ivoire, China, Cuba, Djibouti, Egypt, United Arab Emirates, Eritrea, Ethiopia, Gabon, Ghana, India, Iran (Islamic Republic of), Israel, Jordan, Kenya, Kuwait, Libya, Mali, Morocco, Mauritania, Nigeria, Oman, Uganda, Qatar, the Syrian Arab Republic, Senegal, Singapore, Sudan, South Sudan, Tanzania, Chad, Togo, Tunisia, Yemen, Zambia and Zimbabwe, for the purpose of protecting fixed and mobile services, including IMT2000 mobile stations, in their territories from cochannel interference, a high altitude platform station (HAPS) operating as an IMT2000 base station in neighbouring countries, in the bands referred to in No. **5.388A**, shall not exceed a co-channel power flux-density of -127 dB(W/(m² · MHz)) at the Earth's surface outside a country's borders unless explicit agreement of the affected administration is provided at the time of the notification of HAPS. (WRC-12)
- 5.389A** The use of the bands 1 980-2 010 MHz and 2 170-2 200 MHz by the mobile-satellite service is subject to coordination under No. **9.11A** and to the provisions of Resolution **716 (Rev.WRC2000)**. (WRC07)
- 5.389B** The use of the band 1 980-1 990 MHz by the mobile-satellite service shall not cause harmful interference to or constrain the development of the fixed and mobile services in Argentina, Brazil, Canada, Chile, Ecuador, the United States, Honduras, Jamaica, Mexico, Peru, Suriname, Trinidad and Tobago, Uruguay and Venezuela.
- 5.389C** The use of the bands 2 010-2 025 MHz and 2 160-2 170 MHz in Region 2 by the mobilesatellite service is subject to coordination under No. **9.11A** and to the provisions of Resolution **716 (Rev.WRC-2000)**. (WRC07)
- 5.389E** The use of the bands 2 010-2 025 MHz and 2 160-2 170 MHz by the mobile-satellite service in Region 2 shall not cause harmful interference to or constrain the development of the fixed and mobile services in Regions 1 and 3.
- 5.389F** In Algeria, Benin, Cape Verde, Egypt, Iran (Islamic Republic of), Mali, Syrian Arab Republic and Tunisia, the use of the bands 1 980-2 010 MHz and 2 170-2 200 MHz by the mobile-satellite service shall neither cause harmful interference to the fixed and mobile services, nor hamper the development of those services prior to 1 January 2005, nor shall the former service request protection from the latter services. (WRC2000)

- 5.390** SUP (WRC07)
- 5.391** In making assignments to the mobile service in the frequency bands 2 025-2 110 MHz and 2 200-2 290 MHz, administrations shall not introduce high-density mobile systems, as described in Recommendation ITU-R SA.1154-0, and shall take that Recommendation into account for the introduction of any other type of mobile system. (WRC-15)
- 5.392** Administrations are urged to take all practicable measures to ensure that space-to-space transmissions between two or more non-geostationary satellites, in the space research, space operations and Earth exploration-satellite services in the bands 2 025-2 110 MHz and 2 200-2 290 MHz, shall not impose any constraints on Earth-to-space, space-to-Earth and other space-to-space transmissions of those services and in those bands between geostationary and non-geostationary satellites.
- 5.393** *Additional allocation:* in Canada, the United States and India, the frequency band 2 310-2 360 MHz is also allocated to the broadcasting-satellite service (sound) and complementary terrestrial sound broadcasting service on a primary basis. Such use is limited to digital audio broadcasting and is subject to the provisions of Resolution **528 (Rev.WRC-15)**, with the exception of *resolves* 3 in regard to the limitation on broadcasting-satellite systems in the upper 25 MHz. (WRC-15)
- 5.394** In the United States, the use of the band 2 300-2 390 MHz by the aeronautical mobile service for telemetry has priority over other uses by the mobile services. In Canada, the use of the band 2 360-2 400 MHz by the aeronautical mobile service for telemetry has priority over other uses by the mobile services. (WRC07)
- 5.395** In France and Turkey, the use of the band 2 310-2 360 MHz by the aeronautical mobile service for telemetry has priority over other uses by the mobile service. (WRC-03)
- 5.396** Space stations of the broadcasting-satellite service in the band 2 310-2 360 MHz operating in accordance with No. **5.393** that may affect the services to which this band is allocated in other countries shall be coordinated and notified in accordance with Resolution **33 (Rev.WRC-97)**⁶. Complementary terrestrial broadcasting stations shall be subject to bilateral coordination with neighbouring countries prior to their bringing into use
- 5.397** SUP (WRC-12)
- 5.398** In respect of the radiodetermination-satellite service in the band 2 483.5-2 500 MHz, the provisions of No. **4.10** do not apply
- 5.398A** *Different category of service:* In Armenia, Azerbaijan, Belarus, the Russian Federation, Kazakhstan, Uzbekistan, Kyrgyzstan, Tajikistan and Ukraine, the band 2 483.5-2 500 MHz is allocated on a primary basis to the radiolocation service. The radiolocation stations in these countries shall not cause harmful interference to, or claim protection from, stations of the fixed, mobile and mobile-satellite services operating in accordance with the Radio Regulations in the frequency band 2 483.5-2 500 MHz. (WRC-12)
- 5.399** Except for cases referred to in No. **5.B118**, stations of the radiodetermination-satellite service operating in the frequency band 2 483.5-2 500 MHz for which notification information is received by the Bureau after 17 February 2012, and the service area of which includes Armenia, Azerbaijan, Belarus, the Russian Federation, Kazakhstan, Uzbekistan, Kyrgyzstan, Tajikistan and Ukraine, shall not cause harmful interference

⁶ Note by the Secretariat: This Resolution was revised by WRC-03.

to, and shall not claim protection from stations of the radiolocation service operating in these countries in accordance with No. **5.A118**. (WRC-12)

- 5.400** SUP (WRC-12)
- 5.401** In Angola, Australia, Bangladesh, China, Eritrea, Ethiopia, India, Iran (Islamic Republic of), Lebanon, Liberia, Libya, Madagascar, Mali, Pakistan, Papua New Guinea, Syrian Arab Republic, Dem. Rep. of the Congo, Sudan, Swaziland, Togo and Zambia, the frequency band 2 483.5-2 500 MHz was already allocated on a primary basis to the radiodetermination-satellite service before WRC-12, subject to agreement obtained under No. **9.21** from countries not listed in this provision. Systems in the radiodetermination-satellite service for which complete coordination information has been received by the Radiocommunication Bureau before 18 February 2012 will retain their regulatory status, as of the date of receipt of the coordination request information. (WRC-15)
- 5.402** The use of the band 2 483.5-2 500 MHz by the mobile-satellite and the radiodetermination-satellite services is subject to the coordination under No. **9.11A**. Administrations are urged to take all practicable steps to prevent harmful interference to the radio astronomy service from emissions in the 2 483.5-2 500 MHz band, especially those caused by second-harmonic radiation that would fall into the 4 990-5 000 MHz band allocated to the radio astronomy service worldwide.
- 5.403** Subject to agreement obtained under No. **9.21**, the band 2 520-2 535 MHz may also be used for the mobile-satellite (space-to-Earth), except aeronautical mobile-satellite, service for operation limited to within national boundaries. The provisions of No. **9.11A** apply. (WRC-07)
- 5.404** *Additional allocation:* in India and Iran (Islamic Republic of), the band 2 500-2 516.5 MHz may also be used for the radiodetermination-satellite service (space-to-Earth) for operation limited to within national boundaries, subject to agreement obtained under No. **9.21**
- 5.405** SUP (WRC-12)
- 5.407** In the band 2 500-2 520 MHz, the power flux-density at the surface of the Earth from space stations operating in the mobile-satellite (space-to-Earth) service shall not exceed $-152 \text{ dB(W/(m}^2 \times 4 \text{ kHz))}$ in Argentina, unless otherwise agreed by the administrations concerned.
- 5.410** The band 2 500-2 690 MHz may be used for tropospheric scatter systems in Region 1, subject to agreement obtained under No. **9.21**. No. **9.21** does not apply to tropospheric scatter links situated entirely outside Region 1. Administrations shall make all practicable efforts to avoid developing new tropospheric scatter systems in this band. When planning new tropospheric scatter radio-relay links in this band, all possible measures shall be taken to avoid directing the antennas of these links towards the geostationary-satellite orbit. (WRC-12)
- 5.412** *Alternative allocation:* in , Kyrgyzstan and Turkmenistan, the band 2 500-2 690 MHz is allocated to the fixed and mobile, except aeronautical mobile, services on a primary basis. (WRC12)
- 5.413** In the design of systems in the broadcasting-satellite service in the bands between 2 500 MHz and 2 690 MHz, administrations are urged to take all necessary steps to protect the radio astronomy service in the band 2 690-2 700 MHz.

- 5.414** The allocation of the frequency band 2 500-2 520 MHz to the mobile-satellite service (space-to-Earth) is subject to coordination under No. **9.11A**. (WRC-07)
- 5.414A** In Japan and India, the use of the bands 2 500-2 520 MHz and 2 520-2 535 MHz, under No. **5.403**, by a satellite network in the mobile-satellite service (space-to-Earth) is limited to operation within national boundaries and subject to the application of No. **9.11A**. The following pfd values shall be used as a threshold for coordination under No. **9.11A**, for all conditions and for all methods of modulation, in an area of 1 000 km around the territory of the administration notifying the mobile-satellite service network:
- | | |
|--|-------------------|
| -136 dB(W/(m ² · MHz)) | for 0° ≤ θ ≤ 5° |
| -136 + 0.55 (θ - 5) dB(W/(m ² · MHz)) | for 5° < θ ≤ 25° |
| -125 dB(W/(m ² · MHz)) | for 25° < θ ≤ 90° |
- where q is the angle of arrival of the incident wave above the horizontal plane, in degrees. Outside this area Table **214** of Article **21** shall apply. Furthermore, the coordination thresholds in Table 5-2 of Annex 1 to Appendix **5** of the Radio Regulations (Edition of 2004), in conjunction with the applicable provisions of Articles **9** and **11** associated with No. **9.11A**, shall apply to systems for which complete notification information has been received by the Radicommunication Bureau by 14 November 2007 and that have been brought into use by that date. (WRC-07)
- 5.415** The use of the bands 2 500-2 690 MHz in Region 2 and 2 500-2 535 MHz and 2 655-2 690 MHz in Region 3 by the fixed-satellite service is limited to national and regional systems, subject to agreement obtained under No. **9.21**, giving particular attention to the broadcasting-satellite service in Region 1. (WRC-07)
- 5.415A** *Additional allocation:* in India and Japan, subject to agreement obtained under No. **9.21**, the band 2 515-2 535 MHz may also be used for the aeronautical mobile-satellite service (space-to-Earth) for operation limited to within their national boundaries. (WRC2000)
- 5.416** The use of the band 2 520-2 670 MHz by the broadcasting-satellite service is limited to national and regional systems for community reception, subject to agreement obtained under No. **9.21**. The provisions of No. **9.19** shall be applied by administrations in this band in their bilateral and multilateral negotiations. (WRC-07)
- 5.417** SUP (WRC2000)
- 5.417A** SUP (WRC-15)
- 5.417B** SUP (WRC-15)
- 5.417C** SUP (WRC-15)
- 5.417D** SUP (WRC-15)
- 5.418** *Additional allocation:* in India, the frequency band 2 535-2 655 MHz is also allocated to the broadcastingsatellite service (sound) and complementary terrestrial broadcasting service on a primary basis. Such use is limited to digital audio broadcasting and is subject to the provisions of Resolution **528 (Rev.WRC-15)**. The provisions of No. **5.416** and Table **21-4** of Article **21**, do not apply to this additional allocation. Use of non-geostationary-satellite systems in the broadcasting-satellite service (sound) is subject to Resolution **539 (Rev.WRC-15)**. Geostationary broadcasting-satellite service (sound) systems for which complete Appendix **4** coordination information has been received after 1 June 2005 are limited to systems intended for national coverage. The power flux-density at the Earth's surface produced by emissions from a geostationary

broadcasting-satellite service (sound) space station operating in the frequency band 2 630-2 655 MHz, and for which complete Appendix 4 coordination information has been received after 1 June 2005, shall not exceed the following limits, for all conditions and for all methods of modulation:

-130 dB(W/(m ² · MHz))	for $0^\circ \leq \theta \leq 5^\circ$
-130 + 0.4 (θ - 5) dB(W/(m ² · MHz))	for $5^\circ < \theta \leq 25^\circ$
-122 dB(W/(m ² · MHz))	for $25^\circ < \theta \leq 90^\circ$

where θ is the angle of arrival of the incident wave above the horizontal plane, in degrees. These limits may be exceeded on the territory of any country whose administration has so agreed. As an exception to the limits above, the pfd value of -122 dB(W/(m² · MHz)) shall be used as a threshold for coordination under No. 9.11 in an area of 1 500 km around the territory of the administration notifying the broadcasting-satellite service (sound) system.

In addition, an administration listed in this provision shall not have simultaneously two overlapping frequency assignments, one under this provision and the other under No. 5.416 for systems for which complete Appendix 4 coordination information has been received after 1 June 2005. (WRC-15)

- 5.418A** In certain Region 3 countries listed in No. 5.418, use of the band 2 630-2 655 MHz by non-geostationary-satellite systems in the broadcasting-satellite service (sound) for which complete Appendix 4 coordination information, or notification information, has been received after 2 June 2000, is subject to the application of the provisions of No. 9.12A, in respect of geostationary-satellite networks for which complete Appendix 4 coordination information, or notification information, is considered to have been received after 2 June 2000, and No. 22.2 does not apply. No. 22.2 shall continue to apply with respect to geostationary-satellite networks for which complete Appendix 4 coordination information, or notification information, is considered to have been received before 3 June 2000. (WRC-03)
- 5.418B** Use of the band 2 630-2 655 MHz by nongeostationary-satellite systems in the broadcasting-satellite service (sound), pursuant to No. 5.418, for which complete Appendix 4 coordination information, or notification information, has been received after 2 June 2000, is subject to the application of the provisions of No. 9.12. (WRC03)
- 5.418C** Use of the band 2 6302 655 MHz by geostationary-satellite networks for which complete Appendix 4 coordination information, or notification information, has been received after 2 June 2000 is subject to the application of the provisions of No. 9.13 with respect to nongeostationary-satellite systems in the broadcasting-satellite service (sound), pursuant to No. 5.418 and No. 22.2 does not apply. (WRC-03)
- 5.419** When introducing systems of the mobile-satellite service in the band 2 670-2 690 MHz, administrations shall take all necessary steps to protect the satellite systems operating in this band prior to 3 March 1992. The coordination of mobile-satellite systems in the band shall be in accordance with No. 9.11A. (WRC-07)
- 5.420** The band 2 655-2 670 MHz may also be used for the mobile-satellite (Earth-to-space), except aeronautical mobile-satellite, service for operation limited to within national boundaries, subject to agreement obtained under No. 9.21. The coordination under No. 9.11A applies. (WRC-07)
- 5.422** *Additional allocation:* in Saudi Arabia, Armenia, Azerbaijan, Bahrain, Belarus, Brunei Darussalam, Congo (Rep. of the), Côte d'Ivoire, Cuba, Djibouti, Egypt, the United

Arab Emirates, Eritrea, Ethiopia, Gabon, Georgia, Guinea, Guinea-Bissau, Iran (Islamic Republic of), Iraq, Israel, Jordan, Kuwait, Lebanon, Mauritania, , Mongolia, Montenegro, Nigeria, Oman, Pakistan, the Philippines, Qatar, Syrian Arab Republic, Kyrgyzstan, the Dem. Rep. of the Congo, Romania, Somalia, Tajikistan, Tunisia, Turkmenistan, Ukraine and Yemen, the band 2 690-2 700 MHz is also allocated to the fixed and mobile, except aeronautical mobile, services on a primary basis. Such use is limited to equipment in operation by 1 January 1985. (WRC-12)

- 5.423** In the band 2 700-2 900 MHz, ground-based radars used for meteorological purposes are authorized to operate on a basis of equality with stations of the aeronautical radionavigation service.
- 5.424** *Additional allocation:* in Canada, the band 2 850-2 900 MHz is also allocated to the maritime radionavigation service, on a primary basis, for use by shore-based radars.
- 5.424A** In the band 2 900-3 100 MHz, stations in the radiolocation service shall not cause harmful interference to, nor claim protection from, radar systems in the radionavigation service. (WRC-03)
- 5.425** In the band 2 900-3 100 MHz, the use of the shipborne interrogator-transponder (SIT) system shall be confined to the sub-band 2 930 -2 950 MHz.
- 5.426** The use of the band 2 900-3 100 MHz by the aeronautical radionavigation service is limited to ground-based radars.
- 5.427** In the bands 2 900-3 100 MHz and 9 300-9 500 MHz, the response from radar transponders shall not be capable of being confused with the response from radar beacons (racons) and shall not cause interference to ship or aeronautical radars in the radionavigation service, having regard, however, to No. 4.9.
- 5.428** *Additional allocation:* in Azerbaijan, Kyrgyzstan and Turkmenistan, the frequency band 3 100-3 300 MHz is also allocated to the radionavigation service on a primary basis. (WRC-15)
- 5.429** *Additional allocation:* in Saudi Arabia, Bahrain, Bangladesh, Benin, Brunei Darussalam, Cambodia, Cameroon, China, Congo (Rep. of the), Korea (Rep. of), Côte d'Ivoire, Egypt, the United Arab Emirates, India, Indonesia, Iran (Islamic Republic of), Iraq, Israel, Japan, Jordan, Kenya, Kuwait, Lebanon, Libya, Malaysia, Oman, Uganda, Pakistan, Qatar, the Syrian Arab Republic, the Dem. Rep. of the Congo, the Dem. People's Rep. of Korea, Sudan and Yemen, the frequency band 3 300-3 400 MHz is also allocated to the fixed and mobile services on a primary basis. The countries bordering the Mediterranean shall not claim protection for their fixed and mobile services from the radiolocation service. (WRC-15)
- 5.429A** *Additional allocation:* in Angola, Benin, Botswana, Burkina Faso, Burundi, Ghana, Guinea, Guinea-Bissau, Lesotho, Liberia, Malawi, Mauritania, Mozambique, Namibia, Niger, Nigeria, Rwanda, Sudan, South Sudan, South Africa, Swaziland, Tanzania, Chad, Togo, Zambia and Zimbabwe, the frequency band 3 300-3 400 MHz is allocated to the mobile, except aeronautical mobile, service on a primary basis. Stations in the mobile service operating in the frequency band 3 300-3 400 MHz shall not cause harmful interference to, or claim protection from, stations operating in the radiolocation service. (WRC-15)
- 5.429B** In the following countries of Region 1 south of 30° parallel north: Angola, Benin, Botswana, Burkina Faso, Burundi, Cameroon, Congo (Rep. of the), Côte d'Ivoire,

Egypt, Ghana, Guinea, Guinea-Bissau, Kenya, Lesotho, Liberia, Malawi, Mauritania, Mozambique, Namibia, Niger, Nigeria, Uganda, the Dem. Rep. of the Congo, Rwanda, Sudan, South Sudan, South Africa, Swaziland, Tanzania, Chad, Togo, Zambia and Zimbabwe, the frequency band 3 300-3 400 MHz is identified for the implementation of International Mobile Telecommunications (IMT). The use of this frequency band shall be in accordance with Resolution **223 (Rev.WRC-15)**. The use of the frequency band 3 300-3 400 MHz by IMT stations in the mobile service shall not cause harmful interference to, or claim protection from, systems in the radiolocation service, and administrations wishing to implement IMT shall obtain the agreement of neighbouring countries to protect operations within the radiolocation service. This identification does not preclude the use of this frequency band by any application of the services to which it is allocated and does not establish priority in the Radio Regulations. (WRC-15)

5.429C *Different category of service:* in Argentina, Brazil, Colombia, Costa Rica, Ecuador, Guatemala, Mexico, Paraguay and Uruguay, the frequency band 3 300-3 400 MHz is allocated to the mobile, except aeronautical service on a primary basis. In Argentina, Brazil, Guatemala, Mexico and Paraguay, the frequency band 3 300-3 400 MHz is also allocated to the fixed service on a primary basis. Stations in the fixed and mobile services operating in the frequency band 3 300-3 400 MHz shall not cause harmful interference to, or claim protection from, stations operating in the radiolocation service. (WRC-15)

5.429D In the following countries in Region 2: Argentina, Colombia, Costa Rica, Ecuador, Mexico and Uruguay, the use of the frequency band 3 300-3 400 MHz is identified for the implementation of International Mobile Telecommunications (IMT). Such use shall be in accordance with Resolution **223 (Rev.WRC-15)**. This use in Argentina and Uruguay is subject to the application of No. **9.21**. The use of the frequency band 3 300-3 400 MHz by IMT stations in the mobile service shall not cause harmful interference to, or claim protection from, systems in the radiolocation service, and administrations wishing to implement IMT shall obtain the agreement of neighbouring countries to protect operations within the radiolocation service. This identification does not preclude the use of this frequency band by any application of the services to which it is allocated and does not establish priority in the Radio Regulations. (WRC-15)

5.429E *Additional allocation:* in Papua New Guinea, the frequency band 3 300-3 400 MHz is allocated to the mobile, except aeronautical mobile, service on a primary basis. Stations in the mobile service operating in the frequency band 3 300-3 400 MHz shall not cause harmful interference to, or claim protection from, stations operating in the radiolocation service. (WRC-15)

5.429F In the following countries in Region 3: Cambodia, India, Lao P.D.R., Pakistan, the Philippines and Vietnam, the use of the frequency band 3 300-3 400 MHz is identified for the implementation of International Mobile Telecommunications (IMT). Such use shall be in accordance with Resolution **223 (Rev.WRC-15)**. The use of the frequency band 3 300-3 400 MHz by IMT stations in the mobile service shall not cause harmful interference to, or claim protection from, systems in the radiolocation service. Before an administration brings into use a base or mobile station of an IMT system in this frequency band, it shall seek agreement under No. **9.21** with neighbouring countries to protect the radiolocation service. This identification does not preclude the use of this frequency band by any application of the services to which it is allocated and does not establish priority in the Radio Regulations. (WRC-15)

5.430 *Additional allocation:* in Azerbaijan, Kyrgyzstan and Turkmenistan, the frequency band 3 300-3 400 MHz is also allocated to the radionavigation service on a primary basis. (WRC-15)

- 5.430A** The allocation of the frequency band 3 400-3 600 MHz to the mobile, except aeronautical mobile, service is subject to agreement obtained under No. **9.21**. This frequency band is identified for International Mobile Telecommunications (IMT). This identification does not preclude the use of this frequency band by any application of the services to which it is allocated and does not establish priority in the Radio Regulations. The provisions of Nos. **9.17** and **9.18** shall also apply in the coordination phase. Before an administration brings into use a (base or mobile) station of the mobile service in this frequency band, it shall ensure that the power flux-density (pfd) produced at 3 m above ground does not exceed $-154.5 \text{ dB(W/(m}^2 \cdot 4 \text{ kHz))}$ for more than 20% of time at the border of the territory of any other administration. This limit may be exceeded on the territory of any country whose administration has so agreed. In order to ensure that the pfd limit at the border of the territory of any other administration is met, the calculations and verification shall be made, taking into account all relevant information, with the mutual agreement of both administrations (the administration responsible for the terrestrial station and the administration responsible for the earth station) and with the assistance of the Bureau if so requested. In case of disagreement, calculation and verification of the pfd shall be made by the Bureau, taking into account the information referred to above. Stations of the mobile service in the frequency band 3 400-3 600 MHz shall not claim more protection from space stations than that provided in Table **21-4** of the Radio Regulations (Edition of 2004). (WRC-15)
- 5.431** *Additional allocation:* in Germany and Israel, the frequency band 3 400-3 475 MHz is also allocated to the amateur service on a secondary basis. (WRC-15)
- 5.431A** In Region 2, the allocation of the frequency band 3 400-3 500 MHz to the mobile, except aeronautical mobile, service on a primary basis is subject to agreement obtained under No. **9.21**. (WRC-15)
- 5.431B** In Region 2, the frequency band 3 400-3 600 MHz is identified for use by administrations wishing to implement International Mobile Telecommunications (IMT). This identification does not preclude the use of this frequency band by any application of the services to which it is allocated and does not establish priority in the Radio Regulations. At the stage of coordination the provisions of Nos. **9.17** and **9.18** also apply. Before an administration brings into use a base or mobile station of an IMT system, it shall seek agreement under No. **9.21** with other administrations and ensure that the power flux-density (pfd) produced at 3 m above ground does not exceed $+154.5 \text{ dB(W/(m}^2 \cdot 4 \text{ kHz))}$ for more than 20% of time at the border of the territory of any other administration. This limit may be exceeded on the territory of any country whose administration has so agreed. In order to ensure that the pfd limit at the border of the territory of any other administration is met, the calculations and verification shall be made, taking into account all relevant information, with the mutual agreement of both administrations (the administration responsible for the terrestrial station and the administration responsible for the earth station), with the assistance of the Bureau if so requested. In case of disagreement, the calculation and verification of the pfd shall be made by the Bureau, taking into account the information referred to above. Stations of the mobile service, including IMT systems, in the frequency band 3 400-3 600 MHz shall not claim more protection from space stations than that provided in Table **21-4** of the Radio Regulations (Edition of 2004). (WRC-15)
- 5.432** *Different category of service:* in Korea (Rep. of), Japan and Pakistan, the allocation of the band 3 400-3 500 MHz to the mobile, except aeronautical mobile, service is on a primary basis (see No. **5.33**). (WRC2000)
- 5.432A** In Korea (Rep. of), Japan and Pakistan, the band 3 400-3 500 MHz is identified for International Mobile Telecommunications (IMT). This identification does not preclude

the use of this band by any application of the services to which it is allocated and does not establish priority in the Radio Regulations. At the stage of coordination the provisions of Nos. **9.17** and **9.18** also apply. Before an administration brings into use a (base or mobile) station of the mobile service in this band it shall ensure that the power flux-density (pfd) produced at 3 m above ground does not exceed $-154.5 \text{ dB(W/(m}^2 \times 4 \text{ kHz))}$ for more than 20% of time at the border of the territory of any other administration. This limit may be exceeded on the territory of any country whose administration has so agreed. In order to ensure that the pfd limit at the border of the territory of any other administration is met, the calculations and verification shall be made, taking into account all relevant information, with the mutual agreement of both administrations (the administration responsible for the terrestrial station and the administration responsible for the earth station), with the assistance of the Bureau if so requested. In case of disagreement, the calculation and verification of the pfd shall be made by the Bureau, taking into account the information referred to above. Stations of the mobile service in the band 3 400-3 500 MHz shall not claim more protection from space stations than that provided in Table **214** of the Radio Regulations (Edition of 2004). (WRC07)

5.432B *Different category of service:* in Australia, Bangladesh, China, French overseas communities of Region 3, India, Iran (Islamic Republic of), New Zealand, the Philippines and Singapore, the frequency band 3 400-3 500 MHz is allocated to the mobile, except aeronautical mobile, service on a primary basis, subject to agreement obtained under No. **9.21** with other administrations and is identified for International Mobile Telecommunications (IMT). This identification does not preclude the use of this frequency band by any application of the services to which it is allocated and does not establish priority in the Radio Regulations. At the stage of coordination the provisions of Nos. **9.17** and **9.18** also apply. Before an administration brings into use a (base or mobile) station of the mobile service in this frequency band it shall ensure that the power flux-density (pfd) produced at 3 m above ground does not exceed $-154.5 \text{ dB(W/(m}^2 \cdot 4 \text{ kHz))}$ for more than 20% of time at the border of the territory of any other administration. This limit may be exceeded on the territory of any country whose administration has so agreed. In order to ensure that the pfd limit at the border of the territory of any other administration is met, the calculations and verification shall be made, taking into account all relevant information, with the mutual agreement of both administrations (the administration responsible for the terrestrial station and the administration responsible for the earth station), with the assistance of the Bureau if so requested. In case of disagreement, the calculation and verification of the pfd shall be made by the Bureau, taking into account the information referred to above. Stations of the mobile service in the frequency band 3 400-3 500 MHz shall not claim more protection from space stations than that provided in Table **21-4** of the Radio Regulations (Edition of 2004). (WRC-15)

5.433 In Regions 2 and 3, in the band 3 400-3 600 MHz the radiolocation service is allocated on a primary basis. However, all administrations operating radiolocation systems in this band are urged to cease operations by 1985. Thereafter, administrations shall take all practicable steps to protect the fixed-satellite service and coordination requirements shall not be imposed on the fixed-satellite service.

5.433A In Australia, Bangladesh, China, French overseas communities of Region 3, Korea (Rep. of), India, Iran (Islamic Republic of), Japan, New Zealand, Pakistan and the Philippines, the frequency band 3 500-3 600 MHz is identified for International Mobile Telecommunications (IMT). This identification does not preclude the use of this frequency band by any application of the services to which it is allocated and does not establish priority in the Radio Regulations. At the stage of coordination the provisions of Nos. **9.17** and **9.18** also apply. Before an administration brings into use a (base or mobile) station of the mobile service in this frequency band it shall ensure that

the power flux-density (pfd) produced at 3 m above ground does not exceed -154.5 dB(W/(m² · 4 kHz)) for more than 20% of time at the border of the territory of any other administration. This limit may be exceeded on the territory of any country whose administration has so agreed. In order to ensure that the pfd limit at the border of the territory of any other administration is met, the calculations and verification shall be made, taking into account all relevant information, with the mutual agreement of both administrations (the administration responsible for the terrestrial station and the administration responsible for the earth station), with the assistance of the Bureau if so requested. In case of disagreement, the calculation and verification of the pfd shall be made by the Bureau, taking into account the information referred to above. Stations of the mobile service in the frequency band 3 500-3 600 MHz shall not claim more protection from space stations than that provided in Table **21-4** of the Radio Regulations (Edition of 2004). (WRC-15)

- 5.434** In Canada, Colombia, Costa Rica and the United States, the frequency band 3 600-3 700 MHz, or portions thereof, is identified for use by these administrations wishing to implement International Mobile Telecommunications (IMT). This identification does not preclude the use of this frequency band by any application of the services to which it is allocated and does not establish priority in the Radio Regulations. At the stage of coordination the provisions of Nos. **9.17** and **9.18** also apply. Before an administration brings into use a base or mobile station of an IMT system, it shall seek agreement under No. **9.21** with other administrations and ensure that the power flux-density (pfd) produced at 3 m above ground does not exceed -154.5 dB(W/(m² · 4 kHz)) for more than 20% of time at the border of the territory of any other administration. This limit may be exceeded on the territory of any country whose administration has so agreed. In order to ensure that the pfd limit at the border of the territory of any other administration is met, the calculations and verification shall be made, taking into account all relevant information, with the mutual agreement of both administrations (the administration responsible for the terrestrial station and the administration responsible for the earth station), with the assistance of the Bureau if so requested. In case of disagreement, the calculation and verification of the pfd shall be made by the Bureau, taking into account the information referred to above. Stations of the mobile service, including IMT systems, in the frequency band 3 600-3 700 MHz shall not claim more protection from space stations than that provided in Table **21-4** of the Radio Regulations (Edition of 2004). (WRC-15)
- 5.436** Use of the frequency band 4 200-4 400 MHz by stations in the aeronautical mobile (R) service is reserved exclusively for wireless avionics intra-communication systems that operate in accordance with recognized international aeronautical standards. Such use shall be in accordance with Resolution **424 (WRC-15)**. (WRC-15)
- 5.437** Passive sensing in the Earth exploration-satellite and space research services may be authorized in the frequency band 4 200-4 400 MHz on a secondary basis. (WRC-15)
- 5.438** Use of the frequency band 4 200-4 400 MHz by the aeronautical radionavigation service is reserved exclusively for radio altimeters installed on board aircraft and for the associated transponders on the ground. (WRC-15)
- 5.439** *Additional allocation:* in Iran (Islamic Republic of), the band 4 200-4 400 MHz is also allocated to the fixed service on a secondary basis. (WRC12)
- 5.440** The standard frequency and time signal-satellite service may be authorized to use the frequency 4 202 MHz for space-to-Earth transmissions and the frequency 6 427 MHz for Earth-to-space transmissions. Such transmissions shall be confined within the limits of ± 2 MHz of these frequencies, subject to agreement obtained under No. **9.21**.

- 5.440A** In Region 2 (except Brazil, Cuba, French overseas departments and communities, Guatemala, Paraguay, Uruguay and Venezuela), and in Australia, the band 4 400-4 940 MHz may be used for aeronautical mobile telemetry for flight testing by aircraft stations (see No. **1.83**). Such use shall be in accordance with Resolution **416 (WRC07)** and shall not cause harmful interference to, nor claim protection from, the fixed-satellite and fixed services. Any such use does not preclude the use of these bands by other mobile service applications or by other services to which these bands are allocated on a co-primary basis and does not establish priority in the Radio Regulations. (WRC-07)
- 5.441** The use of the bands 4 500-4 800 MHz (space-to-Earth), 6 725-7 025 MHz (Earth-to-space) by the fixed-satellite service shall be in accordance with the provisions of Appendix **30B**. The use of the bands 10.7-10.95 GHz (space-to-Earth), 11.2-11.45 GHz (space-to-Earth) and 12.75-13.25 GHz (Earth-to-space) by geostationary-satellite systems in the fixed-satellite service shall be in accordance with the provisions of Appendix **30B**. The use of the bands 10.7-10.95 GHz (space-to-Earth), 11.2-11.45 GHz (space-to-Earth) and 12.75-13.25 GHz (Earth-to-space) by a nongeostationary-satellite system in the fixed-satellite service is subject to application of the provisions of No. **9.12** for coordination with other non-geostationary-satellite systems in the fixed-satellite service. Nongeostationary-satellite systems in the fixed-satellite service shall not claim protection from geostationary-satellite networks in the fixed-satellite service operating in accordance with the Radio Regulations, irrespective of the dates of receipt by the Bureau of the complete coordination or notification information, as appropriate, for the non-geostationary-satellite systems in the fixed-satellite service and of the complete coordination or notification information, as appropriate, for the geostationary-satellite networks, and No. **5.43A** does not apply. Non-geostationary-satellite systems in the fixed-satellite service in the above bands shall be operated in such a way that any unacceptable interference that may occur during their operation shall be rapidly eliminated. (WRC2000)
- 5.441A** In Uruguay, the frequency band 4 800-4 900 MHz, or portions thereof, is identified for the implementation of International Mobile Telecommunications (IMT). This identification does not preclude the use of this frequency band by any application of the services to which it is allocated and does not establish priority in the Radio Regulations. The use of this frequency band for the implementation of IMT is subject to agreement obtained with neighbouring countries, and IMT stations shall not claim protection from stations of other applications of the mobile service. Such use shall be in accordance with Resolution **223 (Rev.WRC-15)**. (WRC-15)
- 5.441B** In Cambodia, Lao P.D.R. and Viet Nam, the frequency band 4 800-4 990 MHz, or portions thereof, is identified for use by administrations wishing to implement International Mobile Telecommunications (IMT). This identification does not preclude the use of this frequency band by any application of the services to which it is allocated and does not establish priority in the Radio Regulations. The use of this frequency band for the implementation of IMT is subject to agreement obtained under No. **9.21** with concerned administrations, and IMT stations shall not claim protection from stations of other applications of the mobile service. In addition, before an administration brings into use an IMT station in the mobile service, it shall ensure that the power flux-density produced by this station does not exceed $-155 \text{ dB(W/(m}^2 \cdot 1 \text{ MHz))}$ produced up to 19 km above sea level at 20 km from the coast, defined as the low-water mark, as officially recognized by the coastal State. This criterion is subject to review at WRC-19. See Resolution **223 (Rev.WRC-15)**. This identification shall be effective after WRC-19. (WRC-15)
- 5.442** In the frequency bands 4 825-4 835 MHz and 4 950-4 990 MHz, the allocation to the mobile service is restricted to the mobile, except aeronautical mobile, service. In Region 2 (except Brazil, Cuba, Guatemala, Mexico, Paraguay, Uruguay and Venezuela), and

in Australia, the frequency band 4 825-4 835 MHz is also allocated to the aeronautical mobile service, limited to aeronautical mobile telemetry for flight testing by aircraft stations. Such use shall be in accordance with Resolution **416 (WRC-07)** and shall not cause harmful interference to the fixed service. (WRC-15)

- 5.443** *Different category of service:* in Argentina, Australia and Canada, the allocation of the bands 4 825-4 835 MHz and 4 950-4 990 MHz to the radio astronomy service is on a primary basis (see No. **5.33**).
- 5.443A** SUP (WRC-03)
- 5.443AA** In the frequency bands 5 000-5 030 MHz and 5 091-5 150 MHz, the aeronautical mobile-satellite (R) service is subject to agreement obtained under No. **9.21**. The use of these bands by the aeronautical mobile-satellite (R) service is limited to internationally standardized aeronautical systems. (WRC-12)
- 5.443B** In order not to cause harmful interference to the microwave landing system operating above 5 030 MHz, the aggregate power flux-density produced at the Earth's surface in the frequency band 5 030-5 150 MHz by all the space stations within any radionavigation-satellite service system (space-to-Earth) operating in the frequency band 5 010-5 030 MHz shall not exceed -124.5 dB(W/m²) in a 150 kHz band. In order not to cause harmful interference to the radio astronomy service in the frequency band 4 990-5 000 MHz, radionavigation-satellite service systems operating in the frequency band 5 010-5 030 MHz shall comply with the limits in the frequency band 4 990-5 000 MHz defined in Resolution **741 (Rev.WRC-15)**. (WRC-15)
- 5.443C** The use of the frequency band 5 030-5 091 MHz by the aeronautical mobile (R) service is limited to internationally standardized aeronautical systems. Unwanted emissions from the aeronautical mobile (R) service in the frequency band 5 030-5 091 MHz shall be limited to protect RNSS system downlinks in the adjacent 5 010-5 030 MHz band. Until such time that an appropriate value is established in a relevant ITU-R Recommendation, the e.i.r.p. density limit of -75 dBW/MHz in the frequency band 5 010-5 030 MHz for any AM(R)S station unwanted emission should be used. (WRC-12)
- 5.443D** In the frequency band 5 030-5 091 MHz, the aeronautical mobile-satellite (R) service is subject to coordination under No. **9.11A**. The use of this frequency band by the aeronautical mobile-satellite (R) service is limited to internationally standardized aeronautical systems. (WRC-12)
- 5.444** The frequency band 5 030-5 150 MHz is to be used for the operation of the international standard system (microwave landing system) for precision approach and landing. In the frequency band 5 030-5 091 MHz, the requirements of this system shall have priority over other uses of this frequency band. For the use of the frequency band 5 091-5 150 MHz, No. **5.444A** and Resolution **114 (Rev.WRC-15)** apply. (WRC-15)
- 5.444A** The use of the allocation to the fixed-satellite service (Earth-to-space) in the frequency band 5 091-5 150 MHz is limited to feeder links of non-geostationary satellite systems in the mobile-satellite service and is subject to coordination under No. **9.11A**. The use of the frequency band 5 091-5 150 MHz by feeder links of non-geostationary satellite systems in the mobile-satellite service shall be subject to application of Resolution **114 (Rev.WRC-15)**. Moreover, to ensure that the aeronautical radionavigation service is protected from harmful interference, coordination is required for feeder-link earth stations of the non-geostationary satellite systems in the mobile-satellite service which are separated by less than 450 km from the territory of an administration operating ground stations in the aeronautical radionavigation service. (WRC-15)

- 5.444B** The use of the frequency band 5 091-5 150 MHz by the aeronautical mobile service is limited to:
- systems operating in the aeronautical mobile (R) service and in accordance with international aeronautical standards, limited to surface applications at airports. Such use shall be in accordance with Resolution **748 (Rev.WRC-15)**;
 - aeronautical telemetry transmissions from aircraft stations (see No. **1.83**) in accordance with Resolution **418 (Rev.WRC-15)**. (WRC-15)
- 5.446** *Additional allocation:* in the countries listed in No. **5.369**, the frequency band 5 150-5 216 MHz is also allocated to the radiodetermination-satellite service (space-to-Earth) on a primary basis, subject to agreement obtained under No. **9.21**. In Region 2 (except in Mexico), the frequency band is also allocated to the radiodetermination-satellite service (space-to-Earth) on a primary basis. In Regions 1 and 3, except those countries listed in No. **5.369** and Bangladesh, the frequency band is also allocated to the radiodetermination-satellite service (space-to-Earth) on a secondary basis. The use by the radiodetermination-satellite service is limited to feeder links in conjunction with the radiodeterminationsatellite service operating in the frequency bands 1 610-1 626.5 MHz and/or 2 483.5-2 500 MHz. The total power fluxdensity at the Earth's surface shall in no case exceed -159 dB(W/m²) in any 4 kHz band for all angles of arrival. (WRC-15)
- 5.446A** The use of the bands 5 150-5 350 MHz and 5 470-5 725 MHz by the stations in the mobile, except aeronautical mobile, service shall be in accordance with Resolution **229 (WRC12)**. (WRC12)
- 5.446B** In the band 5 150-5 250 MHz, stations in the mobile service shall not claim protection from earth stations in the fixed-satellite service. No. **5.43A** does not apply to the mobile service with respect to fixed-satellite service earth stations. (WRC-03)
- 5.446C** *Additional allocation:* in Region 1 (except in Algeria, Saudi Arabia, Bahrain, Egypt, United Arab Emirates, Jordan, Kuwait, Lebanon, Morocco, Oman, Qatar, Syrian Arab Republic, Sudan, South Sudan, and Tunisia) and in Brazil, the band 5 150-5 250 MHz is also allocated to the aeronautical mobile service on a primary basis, limited to aeronautical telemetry transmissions from aircraft stations (see No. **1.83**), in accordance with Resolution **418 (WRC07)**. These stations shall not claim protection from other stations operating in accordance with Article 5. No. 5.43A does not apply. (WRC12)
- 5.447** *Additional allocation:* in Côte d'Ivoire, Egypt, Israel, Lebanon, Pakistan, the Syrian Arab Republic and Tunisia, the band 5 150-5 250 MHz is also allocated to the mobile service, on a primary basis, subject to agreement obtained under No. **9.21**. In this case, the provisions of Resolution **229 (WRC12)** do not apply. (WRC-12)
- 5.447A** The allocation to the fixed-satellite service (Earth-to-space) is limited to feeder links of non-geostationary-satellite systems in the mobile-satellite service and is subject to coordination under No. **9.11A**.
- 5.447B** *Additional allocation:* the band 5 150-5 216 MHz is also allocated to the fixed-satellite service (space-to-Earth) on a primary basis. This allocation is limited to feeder links of non-geostationary-satellite systems in the mobile-satellite service and is subject to provisions of No. **9.11A**. The power flux-density at the Earth's surface produced by space stations of the fixed-satellite service operating in the space-to-Earth direction in the band 5 150-5 216 MHz shall in no case exceed -164 dB(W/m²) in any 4 kHz band for all angles of arrival.
- 5.447C** Administrations responsible for fixed-satellite service networks in the band 5 150-5 250 MHz operated under Nos. **5.447A** and **5.447B** shall coordinate on an equal

basis in accordance with No. **9.11A** with administrations responsible for non-geostationary satellite networks operated under No. **5.446** and brought into use prior to 17 November 1995. Satellite networks operated under No. **5.446** brought into use after 17 November 1995 shall not claim protection from, and shall not cause harmful interference to, stations of the fixed-satellite service operated under Nos. **5.447A** and **5.447B**.

- 5.447D** The allocation of the band 5 250-5 255 MHz to the space research service on a primary basis is limited to active spaceborne sensors. Other uses of the band by the space research service are on a secondary basis. (WRC97)
- 5.447E** *Additional allocation:* The frequency band 5 250-5 350 MHz is also allocated to the fixed service on a primary basis in the following countries in Region 3: Australia, Korea (Rep. of), India, Indonesia, Iran (Islamic Republic of), Japan, Malaysia, Papua New Guinea, the Philippines, Dem. People's Rep. of Korea, Sri Lanka, Thailand and Viet Nam. The use of this frequency band by the fixed service is intended for the implementation of fixed wireless access systems and shall comply with Recommendation ITU-R F.1613-0. In addition, the fixed service shall not claim protection from the radiodetermination, Earth exploration-satellite (active) and space research (active) services, but the provisions of No. **5.43A** do not apply to the fixed service with respect to the Earth exploration-satellite (active) and space research (active) services. After implementation of fixed wireless access systems in the fixed service with protection for the existing radiodetermination systems, no more stringent constraints should be imposed on the fixed wireless access systems by future radiodetermination implementations. (WRC-15)
- 5.447F** In the frequency band 5 250-5 350 MHz, stations in the mobile service shall not claim protection from the radiolocation service, the Earth exploration-satellite service (active) and the space research service (active). These services shall not impose on the mobile service more stringent protection criteria, based on system characteristics and interference criteria, than those stated in Recommendations ITU-R M.1638-0 and ITU-R RS.1632-0. (WRC-15)
- 5.448** *Additional allocation:* in Azerbaijan,, Kyrgyzstan, Slovakia, Romania and Turkmenistan, the band 5 250-5 350 MHz is also allocated to the radionavigation service on a primary basis. (WRC-12)
- 5.448A** The Earth exploration-satellite (active) and space research (active) services in the frequency band 5 250-5 350 MHz shall not claim protection from the radiolocation service. No. **5.43A** does not apply. (WRC-03)
- 5.448B** The Earth exploration-satellite service (active) operating in the band 5 350-5 570 MHz and space research service (active) operating in the band 5 460-5 570 MHz shall not cause harmful interference to the aeronautical radionavigation service in the band 5 350-5 460 MHz, the radionavigation service in the band 5 460-5 470 MHz and the maritime radionavigation service in the band 5 470-5 570 MHz. (WRC-03)
- 5.448C** The space research service (active) operating in the band 5 350-5 460 MHz shall not cause harmful interference to nor claim protection from other services to which this band is allocated. (WRC-03)
- 5.448D** In the frequency band 5 350-5 470 MHz, stations in the radiolocation service shall not cause harmful interference to, nor claim protection from, radar systems in the aeronautical radionavigation service operating in accordance with No. **5.449**. (WRC-03)

- 5.449** The use of the band 5 350-5 470 MHz by the aeronautical radionavigation service is limited to airborne radars and associated airborne beacons.
- 5.450** *Additional allocation:* in Austria, Azerbaijan, Iran (Islamic Republic of), Kyrgyzstan, Romania, Turkmenistan and Ukraine, the band 5 470-5 650 MHz is also allocated to the aeronautical radionavigation service on a primary basis. (WRC-12)
- 5.450A** In the frequency band 5 470-5 725 MHz, stations in the mobile service shall not claim protection from radiodetermination services. Radiodetermination services shall not impose on the mobile service more stringent protection criteria, based on system characteristics and interference criteria, than those stated in Recommendation ITU-R M.1638-0. (WRC-15)
- 5.450B** In the frequency band 5 470-5 650 MHz, stations in the radiolocation service, except ground-based radars used for meteorological purposes in the band 5 600-5 650 MHz, shall not cause harmful interference to, nor claim protection from, radar systems in the maritime radionavigation service. (WRC-03)
- 5.451** *Additional allocation:* in the United Kingdom, the band 5 470-5 850 MHz is also allocated to the land mobile service on a secondary basis. The power limits specified in Nos. **21.2**, **21.3**, **21.4** and **21.5** shall apply in the band 5 725-5 850 MHz.
- 5.452** Between 5 600 MHz and 5 650 MHz, ground-based radars used for meteorological purposes are authorized to operate on a basis of equality with stations of the maritime radionavigation service.
- 5.453** *Additional allocation:* in Saudi Arabia, Bahrain, Bangladesh, Brunei Darussalam, Cameroon, China, Congo (Rep. of the), Korea (Rep. of), Côte d'Ivoire, Djibouti, Egypt, the United Arab Emirates, Gabon, Guinea, Equatorial Guinea, India, Indonesia, Iran (Islamic Republic of), Iraq, Israel, Japan, Jordan, Kenya, Kuwait, Lebanon, Libya, Madagascar, Malaysia, Nigeria, Oman, Uganda, Pakistan, the Philippines, Qatar, the Syrian Arab Republic, the Dem. People's Rep. of Korea, Singapore, Sri Lanka, Swaziland, Tanzania, Chad, Thailand, Togo, Viet Nam and Yemen, the band 5 650-5 850 MHz is also allocated to the fixed and mobile services on a primary basis. In this case, the provisions of Resolution **229 (WRC12)** do not apply. (WRC-12)
- 5.454** *Different category of service:* in Azerbaijan, the Russian Federation, Georgia, , Kyrgyzstan, Tajikistan and Turkmenistan, the allocation of the band 5 670-5 725 MHz to the space research service is on a primary basis (see No. **5.33**). (WRC-12)
- 5.455** *Additional allocation:* in Armenia, Azerbaijan, Belarus, Cuba, the Russian Federation, Georgia, Hungary, Kazakhstan, Moldova, Mongolia, Uzbekistan, Kyrgyzstan, Tajikistan, Turkmenistan and Ukraine, the band 5 670-5 850 MHz is also allocated to the fixed service on a primary basis. (WRC-07)
- 5.456** SUP (WRC-15)
- 5.457** In Australia, Burkina Faso, Cote d'Ivoire, Mali and Nigeria, the allocation to the fixed service in the bands 6 440-6 520 MHz (HAPS-to-ground direction) and 6 560-6 640 MHz (ground-to- HAPS direction) may also be used by gateway links for high-altitude platform stations (HAPS) within the territory of these countries. Such use is limited to operation in HAPS gateway links and shall not cause harmful interference to, and shall not claim protection from, existing services, and shall be in compliance with Resolution **COM5/3 (WRC-12)**. Existing services shall not be constrained in future development by HAPS gateway links. The use of HAPS gateway links in these bands requires

explicit agreement with other administrations whose territories are located within 1 000 kilometres from the border of an administration intending to use the HAPS gateway links. (WRC-12)

- 5.457A** In the frequency bands 5 925-6 425 MHz and 14-14.5 GHz, earth stations located on board vessels may communicate with space stations of the fixed-satellite service. Such use shall be in accordance with Resolution **902 (WRC-03)**. In the frequency band 5 925-6 425 MHz, earth stations located on board vessels and communicating with space stations of the fixed-satellite service may employ transmit antennas with minimum diameter of 1.2 m and operate without prior agreement of any administration if located at least 330 km away from the low-water mark as officially recognized by the coastal State. All other provisions of Resolution **902 (WRC-03)** shall apply. (WRC-15)
- 5.457B** In the frequency bands 5 925-6 425 MHz and 14-14.5 GHz, earth stations located on board vessels may operate with the characteristics and under the conditions contained in Resolution **902 (WRC-03)** in Algeria, Saudi Arabia, Bahrain, Comoros, Djibouti, Egypt, United Arab Emirates, Jordan, Kuwait, Libya, Morocco, Mauritania, Oman, Qatar, the Syrian Arab Republic, Sudan, Tunisia and Yemen, in the maritime mobile-satellite service on a secondary basis. Such use shall be in accordance with Resolution **902 (WRC-03)**. (WRC-15)
- 5.457C** In Region 2 (except Brazil, Cuba, French overseas departments and communities, Guatemala, Mexico, Paraguay, Uruguay and Venezuela), the frequency band 5 925-6 700 MHz may be used for aeronautical mobile telemetry for flight testing by aircraft stations (see No. **1.83**). Such use shall be in accordance with Resolution **416 (WRC-07)** and shall not cause harmful interference to, or claim protection from, the fixed-satellite and fixed services. Any such use does not preclude the use of this frequency band by other mobile service applications or by other services to which this frequency band is allocated on a co-primary basis and does not establish priority in the Radio Regulations. (WRC-15)
- 5.458** In the band 6 425-7 075 MHz, passive microwave sensor measurements are carried out over the oceans. In the band 7 075-7 250 MHz, passive microwave sensor measurements are carried out. Administrations should bear in mind the needs of the Earth exploration-satellite (passive) and space research (passive) services in their future planning of the bands 6 425-7 025 MHz and 7 075-7 250 MHz.
- 5.458A** In making assignments in the band 6 700-7 075 MHz to space stations of the fixed-satellite service, administrations are urged to take all practicable steps to protect spectral line observations of the radio astronomy service in the band 6 650-6 675.2 MHz from harmful interference from unwanted emissions.
- 5.458B** The space-to-Earth allocation to the fixed-satellite service in the band 6 700-7 075 MHz is limited to feeder links for non-geostationary satellite systems of the mobile-satellite service and is subject to coordination under No. **9.11A**. The use of the band 6 700-7 075 MHz (space-to-Earth) by feeder links for non-geostationary satellite systems in the mobile-satellite service is not subject to No. **22.2**.
- 5.458C** SUP (WRC-15)
- 5.459** *Additional allocation:* in the Russian Federation, the frequency bands 7 100-7 155 MHz and 7 190-7 235 MHz are also allocated to the space operation service (Earth-to-space) on a primary basis, subject to agreement obtained under No. **9.21**. In the frequency band 7 190-7 235 MHz, with respect to the Earth exploration satellite service (Earth-to-space), No. **9.21** does not apply. (WRC-15)

- 5.460** No emissions from space research service (Earth-to-space) systems intended for deep space shall be effected in the frequency band 7 190-7 235 MHz. Geostationary satellites in the space research service operating in the frequency band 7 190-7 235 MHz shall not claim protection from existing and future stations of the fixed and mobile services and No. **5.43A** does not apply. (WRC-15)
- 5.460A** The use of the frequency band 7 190-7 250 MHz (Earth-to-space) by the Earth exploration-satellite service shall be limited to tracking, telemetry and command for the operation of spacecraft. Space stations operating in the Earth exploration-satellite service (Earth-to-space) in the frequency band 7 190-7 250 MHz shall not claim protection from existing and future stations in the fixed and mobile services, and No. **5.43A** does not apply. No. **9.17** applies. Additionally, to ensure protection of the existing and future deployment of fixed and mobile services, the location of earth stations supporting spacecraft in the Earth exploration-satellite service in non-geostationary orbits or geostationary orbit shall maintain a separation distance of at least 10 km and 50 km, respectively, from the respective border(s) of neighbouring countries, unless a shorter distance is otherwise agreed between the corresponding administrations. (WRC-15)
- 5.460B** Space stations on the geostationary orbit operating in the Earth exploration-satellite service (Earth-to-space) in the frequency band 7 190-7 235 MHz shall not claim protection from existing and future stations of the space research service, and No. **5.43A** does not apply. (WRC-15)
- 5.461** *Additional allocation:* the bands 7 250-7 375 MHz (space-to-Earth) and 7 900-8 025 MHz (Earth-to-space) are also allocated to the mobile-satellite service on a primary basis, subject to agreement obtained under No. **9.21**.
- 5.461A** The use of the band 7 450-7 550 MHz by the meteorological-satellite service (space-to-Earth) is limited to geostationary-satellite systems. Non-geostationary meteorological-satellite systems in this band notified before 30 November 1997 may continue to operate on a primary basis until the end of their lifetime. (WRC-97)
- 5.461AA** The use of the frequency band 7 375-7 750 MHz by the maritime mobile-satellite service is limited to geostationary-satellite networks. (WRC-15)
- 5.461AB** In the frequency band 7 375-7 750 MHz, earth stations in the maritime mobile-satellite service shall not claim protection from, nor constrain the use and development of, stations in the fixed and mobile, except aeronautical mobile, services. No. **5.43A** does not apply. (WRC-15)
- 5.461B** The use of the band 7 750-7 900 MHz by the meteorological-satellite service (space-to-Earth) is limited to non-geostationary satellite systems. (WRC-12)
- 5.462** SUP (WRC-97)
- 5.462A** In Regions 1 and 3 (except for Japan), in the band 8 025-8 400 MHz, the Earth exploration-satellite service using geostationary satellites shall not produce a power flux-density in excess of the following provisional values for angles of arrival (θ), without the consent of the affected administration:
- | | |
|---|---|
| -135 dB(W/m ²) in a 4 kHz band | for $0^\circ \leq \theta < 5^\circ$ |
| -135 + 0.5 ($\theta - 5$) dB(W/m ²) in a 4 kHz band | for $5^\circ \leq \theta < 25^\circ$ |
| -125 dB(W/m ²) in a 1 MHz band | for $25^\circ \leq \theta \leq 90^\circ$ (WRC-12) |
- 5.463** Aircraft stations are not permitted to transmit in the band 8 025-8 400 MHz. (WRC-97)

- 5.465** In the space research service, the use of the band 8 400-8 450 MHz is limited to deep space.
- 5.466** *Different category of service:* in , Singapore and Sri Lanka, the allocation of the band 8 400-8 500 MHz to the space research service is on a secondary basis (see No. **5.32**). (WRC-12)
- 5.468** *Additional allocation:* in Saudi Arabia, Bahrain, Bangladesh, Brunei Darussalam, Burundi, Cameroon, China, Congo (Rep. of the), Djibouti, Egypt, the United Arab Emirates, Gabon, Guyana, Indonesia, Iran (Islamic Republic of), Iraq, Jamaica, Jordan, Kenya, Kuwait, Lebanon, Libya, Malaysia, Mali, Morocco, Mauritania, Nepal, Nigeria, Oman, Uganda, Pakistan, Qatar, Syrian Arab Republic, the Dem. People's Rep. of Korea, Senegal, Singapore, Somalia, Sudan, Swaziland, Chad, Togo, Tunisia and Yemen, the frequency band 8 500-8 750 MHz is also allocated to the fixed and mobile services on a primary basis. (WRC-15)
- 5.469** *Additional allocation:* in Armenia, Azerbaijan, Belarus, the Russian Federation, Georgia, Hungary, Lithuania, Mongolia, Uzbekistan, Poland, Kyrgyzstan, the Czech Rep., Romania, Tajikistan, Turkmenistan and Ukraine, the band 8 500-8 750 MHz is also allocated to the land mobile and radionavigation services on a primary basis. (WRC-12)
- 5.469A** In the band 8 550-8 650 MHz, stations in the Earth exploration-satellite service (active) and space research service (active) shall not cause harmful interference to, or constrain the use and development of, stations of the radiolocation service. (WRC-97)
- 5.470** The use of the band 8 750-8 850 MHz by the aeronautical radionavigation service is limited to airborne Doppler navigation aids on a centre frequency of 8 800 MHz.
- 5.471** *Additional allocation:* in Algeria, Germany, Bahrain, Belgium, China, Egypt, the United Arab Emirates, France, Greece, Indonesia, Iran (Islamic Republic of), Libya, the Netherlands, Qatar and Sudan, the frequency bands 8 825-8 850 MHz and 9 000-9 200 MHz are also allocated to the maritime radionavigation service, on a primary basis, for use by shore-based radars only. (WRC-15)
- 5.472** In the bands 8 850-9 000 MHz and 9 200-9 225 MHz, the maritime radionavigation service is limited to shore-based radars.
- 5.473** *Additional allocation:* in Armenia, Austria, Azerbaijan, Belarus, Cuba, the Russian Federation, Georgia, Hungary, Mongolia, Uzbekistan, Poland, Kyrgyzstan, Romania, Tajikistan, Turkmenistan and Ukraine, the bands 8 850-9 000 MHz and 9 200-9 300 MHz are also allocated to the radionavigation service on a primary basis. (WRC-07)
- 5.473A** In the band 9 000-9 200 MHz, stations operating in the radiolocation service shall not cause harmful interference to, nor claim protection from, systems identified in No. **5.337** operating in the aeronautical radionavigation service, or radar systems in the maritime radionavigation service operating in this band on a primary basis in the countries listed in No. **5.471**. (WRC-07)
- 5.474** In the band 9 200-9 500 MHz, search and rescue transponders (SART) may be used, having due regard to the appropriate ITU-R Recommendation (see also Article **31**).
- 5.474A** The use of the frequency bands 9 200-9 300 MHz and 9 900-10 400 MHz by the Earth exploration-satellite service (active) is limited to systems requiring necessary bandwidth greater than 600 MHz that cannot be fully accommodated within the frequency band 9

- 300-9 900 MHz. Such use is subject to agreement to be obtained under No. **9.21** from Algeria, Saudi Arabia, Bahrain, Egypt, Indonesia, Iran (Islamic Republic of), Lebanon and Tunisia. An administration that has not replied under No. **9.52** is considered as not having agreed to the coordination request. In this case, the notifying administration of the satellite system operating in the Earth exploration-satellite service (active) may request the assistance of the Bureau under Sub-Section IID of Article **9**. (WRC-15)
- 5.474B** Stations operating in the Earth exploration-satellite (active) service shall comply with Recommendation ITU-R RS.2066-0. (WRC-15)
- 5.474C** Stations operating in the Earth exploration-satellite (active) service shall comply with Recommendation ITU-R RS.2065-0. (WRC-15)
- 5.474D** Stations in the Earth exploration-satellite service (active) shall not cause harmful interference to, or claim protection from, stations of the maritime radionavigation and radiolocation services in the frequency band 9 200-9 300 MHz, the radionavigation and radiolocation services in the frequency band 9 900-10 000 MHz and the radiolocation service in the frequency band 10.0-10.4 GHz. (WRC-15)
- 5.475** The use of the band 9 300-9 500 MHz by the aeronautical radionavigation service is limited to airborne weather radars and ground-based radars. In addition, ground-based radar beacons in the aeronautical radionavigation service are permitted in the band 9 300-9 320 MHz on condition that harmful interference is not caused to the maritime radionavigation service. (WRC-07)
- 5.475A** The use of the band 9 300-9 500 MHz by the Earth exploration-satellite service (active) and the space research service (active) is limited to systems requiring necessary bandwidth greater than 300 MHz that cannot be fully accommodated within the 9 500-9 800 MHz band. (WRC07)
- 5.475B** In the band 9 300-9 500 MHz, stations operating in the radiolocation service shall not cause harmful interference to, nor claim protection from, radars operating in the radionavigation service in conformity with the Radio Regulations. Ground-based radars used for meteorological purposes have priority over other radiolocation uses. (WRC07)
- 5.476** SUP (WRC-07)
- 5.476A** In the band 9 300-9 800 MHz, stations in the Earth exploration-satellite service (active) and space research service (active) shall not cause harmful interference to, nor claim protection from, stations of the radionavigation and radiolocation services. (WRC07)
- 5.477** *Different category of service:* in Algeria, Saudi Arabia, Bahrain, Bangladesh, Brunei Darussalam, Cameroon, Djibouti, Egypt, the United Arab Emirates, Eritrea, Ethiopia, Guyana, India, Indonesia, Iran (Islamic Republic of), Iraq, Jamaica, Japan, Jordan, Kuwait, Lebanon, Liberia, Malaysia, Nigeria, Oman, Uganda, Pakistan, Qatar, Syrian Arab Republic, the Dem. People's Rep. of Korea, Singapore, Somalia, Sudan, South Sudan, Trinidad and Tobago, and Yemen, the allocation of the frequency band 9 800-10 000 MHz to the fixed service is on a primary basis (see No. **5.33**). (WRC-15)
- 5.478** *Additional allocation:* in Azerbaijan, Mongolia, Kyrgyzstan, Romania, Turkmenistan and Ukraine, the band 9 800-10 000 MHz is also allocated to the radionavigation service on a primary basis. (WRC-07)
- 5.478A** The use of the band 9 800-9 900 MHz by the Earth exploration-satellite service (active) and the space research service (active) is limited to systems requiring necessary

bandwidth greater than 500 MHz that cannot be fully accommodated within the 9 300-9 800 MHz band. (WRC07)

- 5.478B** In the band 9 800-9 900 MHz, stations in the Earth exploration-satellite service (active) and space research service (active) shall not cause harmful interference to, nor claim protection from stations of the fixed service to which this band is allocated on a secondary basis. (WRC07)
- 5.479** The band 9 975-10 025 MHz is also allocated to the meteorological-satellite service on a secondary basis for use by weather radars.
- 5.480** *Additional allocation:* in Argentina, Brazil, Chile, Cuba, El Salvador, Ecuador, Guatemala, Honduras, Paraguay, the Netherlands Antilles, Peru and Uruguay, the frequency band 10-10.45 GHz is also allocated to the fixed and mobile services on a primary basis. In Colombia, Costa Rica, Mexico and Venezuela, the frequency band 10-10.45 GHz is also allocated to the fixed service on a primary basis. (WRC-15)
- 5.481** *Additional allocation:* in Algeria, Germany, Angola, Brazil, China, Côte d'Ivoire, El Salvador, Ecuador, Spain, Guatemala, Hungary, Japan, Kenya, Morocco, Nigeria, Oman, Uzbekistan, Pakistan, Paraguay, Peru, the Dem. People's Rep. of Korea, Romania and Uruguay, the frequency band 10.45-10.5 GHz is also allocated to the fixed and mobile services on a primary basis. In Costa Rica, the frequency band 10.45-10.5 GHz is also allocated to the fixed service on a primary basis. (WRC-15)
- 5.482** In the band 10.6-10.68 GHz, the power delivered to the antenna of stations of the fixed and mobile, except aeronautical mobile, services shall not exceed -3 dBW. This limit may be exceeded, subject to agreement obtained under No. **9.21**. However, in Algeria, Saudi Arabia, Armenia, Azerbaijan, Bahrain, Bangladesh, Belarus, Egypt, United Arab Emirates, Georgia, India, Indonesia, Iran (Islamic Republic of), Iraq, Jordan, Libyan Arab Jamahiriya, Kazakhstan, Kuwait, Lebanon, Morocco, Mauritania, Moldova, Nigeria, Oman, Uzbekistan, Pakistan, Philippines, Qatar, Syrian Arab Republic, Kyrgyzstan, Singapore, Tajikistan, Tunisia, Turkmenistan and Viet Nam, this restriction on the fixed and mobile, except aeronautical mobile, service is not applicable. (WRC07)
- 5.482A** For sharing of the band 10.6-10.68 GHz between the Earth exploration-satellite (passive) service and the fixed and mobile, except aeronautical mobile, services, Resolution **751 (WRC07)** applies. (WRC07)
- 5.483** *Additional allocation:* in Saudi Arabia, Armenia, Azerbaijan, Bahrain, Belarus, China, Colombia, Korea (Rep. of), Costa Rica, Egypt, the United Arab Emirates, Georgia, Iran (Islamic Republic of), Iraq, Israel, Jordan, Kazakhstan, Kuwait, Lebanon, Mongolia, Qatar, Kyrgyzstan, the Dem. People's Rep. of Korea, , Tajikistan, Turkmenistan and Yemen, the band 10.68-10.7 GHz is also allocated to the fixed and mobile, except aeronautical mobile, services on a primary basis. Such use is limited to equipment in operation by 1 January 1985. (WRC-12)
- 5.484** In Region 1, the use of the band 10.7-11.7 GHz by the fixed-satellite service (Earth-to-space) is limited to feeder links for the broadcasting-satellite service.
- 5.484A** The use of the bands 10.95-11.2 GHz (space-to-Earth), 11.45-11.7 GHz (space-to-Earth), 11.7-12.2 GHz (space-to-Earth) in Region 2, 12.2-12.75 GHz (space-to-Earth) in Region 3, 12.5-12.75 GHz (space-to-Earth) in Region 1, 13.75-14.5 GHz (Earth-to-space), 17.8-18.6 GHz (space-to-Earth), 19.7-20.2 GHz (space-to-Earth), 27.5-28.6 GHz (Earth-to-space), 29.5-30 GHz (Earth-to-space) by a non-geostationary-satellite system in the fixed-satellite service is subject to application of the provisions of No. **9.12** for coordination with other non-geostationary-satellite systems in the fixed-

satellite service. Non-geostationary-satellite systems in the fixed-satellite service shall not claim protection from geostationary-satellite networks in the fixed-satellite service operating in accordance with the Radio Regulations, irrespective of the dates of receipt by the Bureau of the complete coordination or notification information, as appropriate, for the non-geostationary-satellite systems in the fixed-satellite service and of the complete coordination or notification information, as appropriate, for the geostationary-satellite networks, and No. **5.43A** does not apply. Non-geostationary-satellite systems in the fixed-satellite service in the above bands shall be operated in such a way that any unacceptable interference that may occur during their operation shall be rapidly eliminated. (WRC2000)

- 5.484B** Resolution **155 (WRC-15)** shall apply. (WRC-15)
- 5.485** In Region 2, in the band 11.7-12.2 GHz, transponders on space stations in the fixed-satellite service may be used additionally for transmissions in the broadcasting-satellite service, provided that such transmissions do not have a maximum e.i.r.p. greater than 53 dBW per television channel and do not cause greater interference or require more protection from interference than the coordinated fixed-satellite service frequency assignments. With respect to the space services, this band shall be used principally for the fixed-satellite service.
- 5.486** *Different category of service:* in the United States, the allocation of the frequency band 11.7-12.1 GHz to the fixed service is on a secondary basis (see No. **5.32**). (WRC-15)
- 5.487** In the band 11.7-12.5 GHz in Regions 1 and 3, the fixed, fixed-satellite, mobile, except aeronautical mobile, and broadcasting services, in accordance with their respective allocations, shall not cause harmful interference to, or claim protection from, broadcasting-satellite stations operating in accordance with the Regions 1 and 3 Plan in Appendix **30**. (WRC-03)
- 5.487A** *Additional allocation:* in Region 1, the band 11.7-12.5 GHz, in Region 2, the band 12.2-12.7 GHz and, in Region 3, the band 11.7-12.2 GHz, are also allocated to the fixed-satellite service (space-to-Earth) on a primary basis, limited to non-geostationary systems and subject to application of the provisions of No. **9.12** for coordination with other non-geostationary-satellite systems in the fixed-satellite service. Non-geostationary-satellite systems in the fixed-satellite service shall not claim protection from geostationary-satellite networks in the broadcasting-satellite service operating in accordance with the Radio Regulations, irrespective of the dates of receipt by the Bureau of the complete coordination or notification information, as appropriate, for the non-geostationary-satellite systems in the fixed-satellite service and of the complete coordination or notification information, as appropriate, for the geostationary-satellite networks, and No. **5.43A** does not apply. Non-geostationary-satellite systems in the fixed-satellite service in the above bands shall be operated in such a way that any unacceptable interference that may occur during their operation shall be rapidly eliminated. (WRC-03)
- 5.488** The use of the band 11.7-12.2 GHz by geostationary-satellite networks in the fixed-satellite service in Region 2 is subject to application of the provisions of No. **9.14** for coordination with stations of terrestrial services in Regions 1, 2 and 3. For the use of the band 12.2-12.7 GHz by the broadcasting-satellite service in Region 2, see Appendix **30**. (WRC-03)
- 5.489** *Additional allocation:* in Peru, the band 12.1-12.2 GHz is also allocated to the fixed service on a primary basis.

- 5.490** In Region 2, in the band 12.2-12.7 GHz, existing and future terrestrial radiocommunication services shall not cause harmful interference to the space services operating in conformity with the broadcasting-satellite Plan for Region 2 contained in Appendix 30.
- 5.492** Assignments to stations of the broadcasting-satellite service which are in conformity with the appropriate regional Plan or included in the Regions 1 and 3 List in Appendix 30 may also be used for transmissions in the fixed-satellite service (space-to-Earth), provided that such transmissions do not cause more interference, or require more protection from interference, than the broadcasting-satellite service transmissions operating in conformity with the Plan or the List, as appropriate. (WRC2000)
- 5.493** The broadcasting-satellite service in the band 12.5-12.75 GHz in Region 3 is limited to a power flux-density not exceeding $-111 \text{ dB(W/(m}^2 \times 27 \text{ MHz))}$ for all conditions and for all methods of modulation at the edge of the service area. (WRC-97)
- 5.494** *Additional allocation:* in Algeria, Saudi Arabia, Bahrain, Cameroon, the Central African Rep., Congo (Rep. of the), Côte d'Ivoire, Djibouti, Egypt, the United Arab Emirates, Eritrea, Ethiopia, Gabon, Ghana, Guinea, Iraq, Israel, Jordan, Kuwait, Lebanon, Libya, Madagascar, Mali, Morocco, Mongolia, Nigeria, Oman, Qatar, the Syrian Arab Republic, the Dem. Rep. of the Congo, Somalia, Sudan, South Sudan, Chad, Togo and Yemen, the frequency band 12.5-12.75 GHz is also allocated to the fixed and mobile, except aeronautical mobile, services on a primary basis. (WRC-15)
- 5.495** *Additional allocation:* in France, Greece, Monaco, Montenegro, Uganda, Romania and Tunisia, the frequency band 12.5-12.75 GHz is also allocated to the fixed and mobile, except aeronautical mobile, services on a secondary basis. (WRC-15)
- 5.496** *Additional allocation:* in Austria, Azerbaijan, Kyrgyzstan and Turkmenistan, the band 12.5-12.75 GHz is also allocated to the fixed service and the mobile, except aeronautical mobile, service on a primary basis. However, stations in these services shall not cause harmful interference to fixed-satellite service earth stations of countries in Region 1 other than those listed in this footnote. Coordination of these earth stations is not required with stations of the fixed and mobile services of the countries listed in this footnote. The power flux-density limit at the Earth's surface given in Table 21-4 of Article 21, for the fixed-satellite service shall apply on the territory of the countries listed in this footnote. (WRC2000)
- 5.497** The use of the band 13.25-13.4 GHz by the aeronautical radionavigation service is limited to Doppler navigation aids.
- 5.498** SUP (WRC-97)
- 5.498A** The Earth exploration-satellite (active) and space research (active) services operating in the band 13.25-13.4 GHz shall not cause harmful interference to, or constrain the use and development of, the aeronautical radionavigation service. (WRC-97)
- 5.499** *Additional allocation:* in Bangladesh, and India, the band 13.25-14 GHz is also allocated to the fixed service on a primary basis. In Pakistan, the band 13.25-13.75 GHz is allocated to the fixed service on a primary basis. (WRC 12)
- 5.499A** The use of the frequency band 13.4-13.65 GHz by the fixed-satellite service (space-to-Earth) is limited to geostationary-satellite systems and is subject to agreement obtained under No. 9.21 with respect to satellite systems operating in the space research service (space-to-space) to relay data from space stations in the geostationary-satellite orbit to associated space stations in non-geostationary satellite orbits for which advance publication information has been received by the Bureau by 27 November 2015. (WRC-15)

- 5.499B** Administrations shall not preclude the deployment and operation of transmitting earth stations in the standard frequency and time signal-satellite service (Earth-to-space) allocated on a secondary basis in the frequency band 13.4-13.65 GHz due to the primary allocation to FSS (space-to-Earth). (WRC-15)
- 5.499C** The allocation of the frequency band 13.4-13.65 GHz to the space research service on a primary basis is limited to:
- satellite systems operating in the space research service (space-to-space) to relay data from space stations in the geostationary-satellite orbit to associated space stations in non-geostationary satellite orbits for which advance publication information has been received by the Bureau by 27 November 2015,
 - active spaceborne sensors,
 - satellite systems operating in the space research service (space-to-Earth) to relay data from space stations in the geostationary-satellite orbit to associated earth stations.
- Other uses of the frequency band by the space research service are on a secondary basis. (WRC-15)
- 5.499D** In the frequency band 13.4-13.65 GHz, satellite systems in the space research service (space-to-Earth) and/or the space research service (space-to-space) shall not cause harmful interference to, nor claim protection from, stations in the fixed, mobile, radiolocation and Earth exploration-satellite (active) services. (WRC-15)
- 5.499E** In the frequency band 13.4-13.65 GHz, geostationary-satellite networks in the fixed-satellite service (space-to-Earth) shall not claim protection from space stations in the Earth exploration-satellite service (active) operating in accordance with these Regulations, and No. **5.43A** does not apply. The provisions of No. **22.2** do not apply to the Earth exploration-satellite service (active) with respect to the fixed-satellite service (space-to-Earth) in this frequency band. (WRC-15)
- 5.500** *Additional allocation:* in Algeria, Saudi Arabia, Bahrain, Brunei Darussalam, Cameroon, Egypt, the United Arab Emirates, Gabon, Indonesia, Iran (Islamic Republic of), Iraq, Israel, Jordan, Kuwait, Lebanon, Madagascar, Malaysia, Mali, Morocco, Mauritania, Niger, Nigeria, Oman, Qatar, the Syrian Arab Republic, Singapore, Sudan, South Sudan, Chad and Tunisia, the frequency band 13.4-14 GHz is also allocated to the fixed and mobile services on a primary basis. In Pakistan, the frequency band 13.4-13.75 GHz is also allocated to the fixed and mobile services on a primary basis. (WRC-15)
- 5.501** *Additional allocation:* in Azerbaijan, Hungary, Japan, Mongolia, Kyrgyzstan, Romania and Turkmenistan, the band 13.4-14 GHz is also allocated to the radionavigation service on a primary basis. (WRC-12)
- 5.501A** The allocation of the frequency band 13.65-13.75 GHz to the space research service on a primary basis is limited to active spaceborne sensors. Other uses of the frequency band by the space research service are on a secondary basis. (WRC-15)
- 5.501B** In the band 13.4-13.75 GHz, the Earth exploration-satellite (active) and space research (active) services shall not cause harmful interference to, or constrain the use and development of, the radiolocation service. (WRC97)
- 5.502** In the band 13.75-14 GHz, an earth station of a geostationary fixed-satellite service network shall have a minimum antenna diameter of 1.2 m and an earth station of a nongeostationary fixed-satellite service system shall have a minimum antenna diameter of 4.5 m. In addition, the e.i.r.p., averaged over one second, radiated by a station in the radiolocation or radionavigation services shall not exceed 59 dBW for elevation angles

above 2° and 65 dBW at lower angles. Before an administration brings into use an earth station in a geostationary-satellite network in the fixed-satellite service in this band with an antenna diameter smaller than 4.5 m, it shall ensure that the power flux-density produced by this earth station does not exceed:

- $-115 \text{ dB(W/(m}^2 \cdot 10 \text{ MHz))}$ for more than 1% of the time produced at 36 m above sea level at the low water mark, as officially recognized by the coastal State;
- $-115 \text{ dB(W/(m}^2 \cdot 10 \text{ MHz))}$ for more than 1% of the time produced 3 m above ground at the border of the territory of an administration deploying or planning to deploy land mobile radars in this band, unless prior agreement has been obtained.

For earth stations within the fixed-satellite service having an antenna diameter greater than or equal to 4.5 m, the e.i.r.p. of any emission should be at least 68 dBW and should not exceed 85 dBW. (WRC-03)

5.503

In the band 13.75-14 GHz, geostationary space stations in the space research service for which information for advance publication has been received by the Bureau prior to 31 January 1992 shall operate on an equal basis with stations in the fixed-satellite service; after that date, new geostationary space stations in the space research service will operate on a secondary basis. Until those geostationary space stations in the space research service for which information for advance publication has been received by the Bureau prior to 31 January 1992 cease to operate in this band:

- in the band 13.77-13.78 GHz, the e.i.r.p. density of emissions from any earth station in the fixed-satellite service operating with a space station in geostationary-satellite orbit shall not exceed:
 - i) $4.7D + 28 \text{ dB(W/40 kHz)}$, where D is the fixed-satellite service earth station antenna diameter (m) for antenna diameters equal to or greater than 1.2 m and less than 4.5 m;
 - ii) $49.2 + 20 \log(D/4.5) \text{ dB(W/40 kHz)}$, where D is the fixed-satellite service earth station antenna diameter (m) for antenna diameters equal to or greater than 4.5 m and less than 31.9 m;
 - iii) $66.2 \text{ dB(W/40 kHz)}$ for any fixed-satellite service earth station for antenna diameters (m) equal to or greater than 31.9 m;
 - iv) 56.2 dB(W/4 kHz) for narrow-band (less than 40 kHz of necessary bandwidth) fixed-satellite service earth station emissions from any fixed-satellite service earth station having an antenna diameter of 4.5 m or greater;
- the e.i.r.p. density of emissions from any earth station in the fixed-satellite service operating with a space station in non-geostationary-satellite orbit shall not exceed 51 dBW in the 6 MHz band from 13.772 to 13.778 GHz.

Automatic power control may be used to increase the e.i.r.p. density in these frequency ranges to compensate for rain attenuation, to the extent that the power flux-density at the fixed-satellite service space station does not exceed the value resulting from use by an earth station of an e.i.r.p. meeting the above limits in clear-sky conditions. (WRC-03)

5.504

The use of the band 14-14.3 GHz by the radionavigation service shall be such as to provide sufficient protection to space stations of the fixed-satellite service.

5.504A

In the band 14-14.5 GHz, aircraft earth stations in the secondary aeronautical mobile-satellite service may also communicate with space stations in the fixed-satellite service. The provisions of Nos. 5.29, 5.30 and 5.31 apply. (WRC-03)

5.504B

Aircraft earth stations operating in the aeronautical mobile-satellite service in the frequency band 14-14.5 GHz shall comply with the provisions of Annex 1, Part C of Recommendation ITU-R M.1643-0, with respect to any radio astronomy station

performing observations in the 14.47-14.5 GHz frequency band located on the territory of Spain, France, India, Italy, the United Kingdom and South Africa. (WRC-15)

- 5.504C** In the frequency band 14-14.25 GHz, the power flux-density produced on the territory of the countries of Saudi Arabia, Bahrain, Botswana, Côte d'Ivoire, Egypt, Guinea, India, Iran (Islamic Republic of), Kuwait, Nigeria, Oman, the Syrian Arab Republic and Tunisia by any aircraft earth station in the aeronautical mobile-satellite service shall not exceed the limits given in Annex 1, Part B of Recommendation ITU-R M.1643-0, unless otherwise specifically agreed by the affected administration(s). The provisions of this footnote in no way derogate the obligations of the aeronautical mobile-satellite service to operate as a secondary service in accordance with No. **5.29**. (WRC-15)
- 5.505** *Additional allocation:* in Algeria, Saudi Arabia, Bahrain, Botswana, Brunei Darussalam, Cameroon, China, Congo (Rep. of the), Korea (Rep. of), Djibouti, Egypt, the United Arab Emirates, Gabon, Guinea, India, Indonesia, Iran (Islamic Republic of), Iraq, Israel, Japan, Jordan, Kuwait, Lebanon, Malaysia, Mali, Morocco, Mauritania, Oman, the Philippines, Qatar, the Syrian Arab Republic, the Dem. People's Rep. of Korea, Singapore, Somalia, Sudan, South Sudan, Swaziland, Chad, Viet Nam and Yemen, the frequency band 14-14.3 GHz is also allocated to the fixed service on a primary basis. (WRC-15)
- 5.506** The band 14-14.5 GHz may be used, within the fixed-satellite service (Earth-to-space), for feeder links for the broadcasting-satellite service, subject to coordination with other networks in the fixed-satellite service. Such use of feeder links is reserved for countries outside Europe.
- 5.506A** In the band 14-14.5 GHz, ship earth stations with an e.i.r.p. greater than 21 dBW shall operate under the same conditions as earth stations located on board vessels, as provided in Resolution **902 (WRC03)**. This footnote shall not apply to ship earth stations for which the complete Appendix 4 information has been received by the Bureau prior to 5 July 2003. (WRC-03)
- 5.506B** Earth stations located on board vessels communicating with space stations in the fixed-satellite service may operate in the frequency band 14-14.5 GHz without the need for prior agreement from Cyprus and Malta, within the minimum distance given in Resolution **902 (WRC-03)** from these countries. (WRC-15)
- 5.508** *Additional allocation:* in Germany, France, Italy, Libya, The Former Yugoslav Rep. of Macedonia and the United Kingdom, the band 14.25-14.3 GHz is also allocated to the fixed service on a primary basis. (WRC-12)
- 5.508A** In the frequency band 14.25-14.3 GHz, the power flux-density produced on the territory of the countries of Saudi Arabia, Bahrain, Botswana, China, Côte d'Ivoire, Egypt, France, Guinea, India, Iran (Islamic Republic of), Italy, Kuwait, Nigeria, Oman, the Syrian Arab Republic, the United Kingdom and Tunisia by any aircraft earth station in the aeronautical mobile-satellite service shall not exceed the limits given in Annex 1, Part B of Recommendation ITU-R M.1643-0, unless otherwise specifically agreed by the affected administration(s). The provisions of this footnote in no way derogate the obligations of the aeronautical mobile-satellite service to operate as a secondary service in accordance with No. **5.29**. (WRC-15)
- 5.509** SUP (WRC-07)
- 5.509A** In the frequency band 14.3-14.5 GHz, the power flux-density produced on the territory of the countries of Saudi Arabia, Bahrain, Botswana, Cameroon, China, Côte d'Ivoire,

Egypt, France, Gabon, Guinea, India, Iran (Islamic Republic of), Italy, Kuwait, Morocco, Nigeria, Oman, the Syrian Arab Republic, the United Kingdom, Sri Lanka, Tunisia and Viet Nam by any aircraft earth station in the aeronautical mobile-satellite service shall not exceed the limits given in Annex 1, Part B of Recommendation ITU-R M.1643-0, unless otherwise specifically agreed by the affected administration(s). The provisions of this footnote in no way derogate the obligations of the aeronautical mobile-satellite service to operate as a secondary service in accordance with No. **5.29**. (WRC-15)

- 5.509B** The use of the frequency bands 14.5-14.75 GHz in countries listed in Resolution **163 (WRC-15)** and 14.5-14.8 GHz in countries listed in Resolution **164 (WRC-15)** by the fixed-satellite service (Earth-to-space) not for feeder links for the broadcasting-satellite service is limited to geostationary-satellites. (WRC-15)
- 5.509C** For the use of the frequency bands 14.5-14.75 GHz in countries listed in Resolution **163 (WRC-15)** and 14.5-14.8 GHz in countries listed in Resolution **164 (WRC-15)** by the fixed-satellite service (Earth-to-space) not for feeder links for the broadcasting-satellite service, the fixed-satellite service earth stations shall have a minimum antenna diameter of 6 m and a maximum power spectral density of -44.5 dBW/Hz at the input of the antenna. The earth stations shall be notified at known locations on land. (WRC-15)
- 5.509D** Before an administration brings into use an earth station in the fixed-satellite service (Earth-to-space) not for feeder links for the broadcasting-satellite service in the frequency bands 14.5-14.75 GHz (in countries listed in Resolution **163 (WRC-15)**) and 14.5-14.8 GHz (in countries listed in Resolution **164 (WRC-15)**), it shall ensure that the power flux-density produced by this earth station does not exceed -151.5 dB(W/(m² · 4 kHz)) produced at all altitudes from 0 m to 19 000 m above sea level at 22 km seaward from all coasts, defined as the low-water mark, as officially recognized by each coastal State. (WRC-15)
- 5.509E** In the frequency bands 14.50-14.75 GHz in countries listed in Resolution **163 (WRC-15)** and 14.50-14.8 GHz in countries listed in Resolution **164 (WRC-15)**, the location of earth stations in the fixed-satellite service (Earth-to-space) not for feeder links for the broadcasting-satellite service shall maintain a separation distance of at least 500 km from the border(s) of other countries unless shorter distances are explicitly agreed by those administrations. No. **9.17** does not apply. When applying this provision, administrations should consider the relevant parts of these Regulations and the latest relevant ITU-R Recommendations. (WRC-15)
- 5.509F** In the frequency bands 14.50-14.75 GHz in countries listed in Resolution **163 (WRC-15)** and 14.50-14.8 GHz in countries listed in Resolution **164 (WRC-15)**, earth stations in the fixed-satellite service (Earth-to-space) not for feeder links for the broadcasting-satellite service shall not constrain the future deployment of the fixed and mobile services. (WRC-15)
- 5.509G** The frequency band 14.5-14.8 GHz is also allocated to the space research service on a primary basis. However, such use is limited to the satellite systems operating in the space research service (Earth-to-space) to relay data to space stations in the geostationary-satellite orbit from associated earth stations. Stations in the space research service shall not cause harmful interference to, or claim protection from, stations in the fixed and mobile services and in the fixed satellite service limited to feeder links for the broadcasting-satellite service and associated space operations functions using the guardbands under Appendix **30A** and feeder links for the broadcasting-satellite service in Region 2. Other uses of this frequency band by the space research service are on a secondary basis. (WRC-15)

- 5.510** Except for use in accordance with Resolution **163 (WRC-15)** and Resolution **164 (WRC-15)**, the use of the frequency band 14.5-14.8 GHz by the fixed-satellite service (Earth-to-space) is limited to feeder links for the broadcasting-satellite service. This use is reserved for countries outside Europe. Uses other than feeder links for the broadcasting-satellite service are not authorized in Regions 1 and 2 in the frequency band 14.75-14.8 GHz. (WRC-15)
- 5.511** *Additional allocation:* in Saudi Arabia, Bahrain, Cameroon, Egypt, the United Arab Emirates, Guinea, Iran (Islamic Republic of), Iraq, Israel, , Kuwait, Lebanon, Pakistan, Qatar, the Syrian Arab Republic and Somalia, the band 15.35-15.4 GHz is also allocated to the fixed and mobile services on a secondary basis. (WRC-12)
- 5.511A** Use of the frequency band 15.43-15.63 GHz by the fixed-satellite service (Earth-to-space) is limited to feeder links of non-geostationary systems in the mobile-satellite service, subject to coordination under No. **9.11A**. (WRC-15)
- 5.511C** Stations operating in the aeronautical radionavigation service shall limit the effective e.i.r.p. in accordance with Recommendation ITU-R S.1340-0. The minimum coordination distance required to protect the aeronautical radionavigation stations (No. **4.10** applies) from harmful interference from feeder-link earth stations and the maximum e.i.r.p. transmitted towards the local horizontal plane by a feeder-link earth station shall be in accordance with Recommendation ITU-R S.1340-0. (WRC-15)
- 5.511D** SUP (WRC-12)
- 5.511E** In the frequency band 15.4-15.7 GHz, stations operating in the radiolocation service shall not cause harmful interference to, or claim protection from, stations operating in the aeronautical radionavigation service. (WRC-12)
- 5.511F** In order to protect the radio astronomy service in the frequency band 15.35-15.4 GHz, radiolocation stations operating in the frequency band 15.4-15.7 GHz shall not exceed the power flux-density level of -156 dB(W/m²) in a 50 MHz bandwidth in the frequency band 15.35-15.4 GHz, at any radio astronomy observatory site for more than 2 per cent of the time. (WRC-12)
- 5.512** *Additional allocation:* in Algeria, Saudi Arabia, Austria, Bahrain, Bangladesh, Brunei Darussalam, Cameroon, Congo (Rep. of the), Egypt, El Salvador, the United Arab Emirates, Eritrea, Finland, Guatemala, India, Indonesia, Iran (Islamic Republic of), Jordan, Kenya, Kuwait, Lebanon, Libya, Malaysia, Mali, Morocco, Mauritania, Montenegro, Nepal, Nicaragua, Niger, Oman, Pakistan, Qatar, Syrian Arab Republic, the Dem. Rep. of the Congo, Singapore, Somalia, Sudan, South Sudan, Chad, Togo and Yemen, the frequency band 15.7-17.3 GHz is also allocated to the fixed and mobile services on a primary basis. (WRC-15)
- 5.513** *Additional allocation:* in Israel, the band 15.7-17.3 GHz is also allocated to the fixed and mobile services on a primary basis. These services shall not claim protection from or cause harmful interference to services operating in accordance with the Table in countries other than those included in No. **5.512**.
- 5.513A** Spaceborne active sensors operating in the band 17.2-17.3 GHz shall not cause harmful interference to, or constrain the development of, the radiolocation and other services allocated on a primary basis. (WRC-97)
- 5.514** *Additional allocation:* in Algeria, Saudi Arabia, Bahrain, Bangladesh, Cameroon, El Salvador, the United Arab Emirates, Guatemala, India, Iran (Islamic Republic of), Iraq,

Israel, Italy, Japan, Jordan, Kuwait, Libya, Lithuania, Nepal, Nicaragua, Nigeria, Oman, Uzbekistan, Pakistan, Qatar, Kyrgyzstan, Sudan and South Sudan, the frequency band 17.3-17.7 GHz is also allocated to the fixed and mobile services on a secondary basis. The power limits given in Nos. **21.3** and **21.5** shall apply. (WRC-15)

- 5.515** In the band 17.3-17.8 GHz, sharing between the fixed-satellite service (Earth-to-space) and the broadcasting-satellite service shall also be in accordance with the provisions of § 1 of Annex 4 of Appendix **30A**.
- 5.516** The use of the band 17.3-18.1 GHz by geostationary-satellite systems in the fixed-satellite service (Earth-to-space) is limited to feeder links for the broadcasting-satellite service. The use of the band 17.3-17.8 GHz in Region 2 by systems in the fixed-satellite service (Earth-to-space) is limited to geostationary satellites. For the use of the band 17.3-17.8 GHz in Region 2 by feeder links for the broadcasting-satellite service in the band 12.2-12.7 GHz, see Article **11**. The use of the bands 17.3-18.1 GHz (Earth-to-space) in Regions 1 and 3 and 17.8-18.1 GHz (Earth-to-space) in Region 2 by nongeostationary-satellite systems in the fixed-satellite service is subject to application of the provisions of No. **9.12** for coordination with other non-geostationary-satellite systems in the fixed-satellite service. Nongeostationary-satellite systems in the fixed-satellite service shall not claim protection from geostationary-satellite networks in the fixed-satellite service operating in accordance with the Radio Regulations, irrespective of the dates of receipt by the Bureau of the complete coordination or notification information, as appropriate, for the non-geostationary-satellite systems in the fixed-satellite service and of the complete coordination or notification information, as appropriate, for the geostationary-satellite networks, and No. **5.43A** does not apply. Non-geostationary-satellite systems in the fixed-satellite service in the above bands shall be operated in such a way that any unacceptable interference that may occur during their operation shall be rapidly eliminated. (WRC2000)
- 5.516A** In the band 17.3-17.7 GHz, earth stations of the fixed-satellite service (space-to-Earth) in Region 1 shall not claim protection from the broadcasting-satellite service feeder-link earth stations operating under Appendix **30A**, nor put any limitations or restrictions on the locations of the broadcasting-satellite service feeder-link earth stations anywhere within the service area of the feeder link. (WRC-03)
- 5.516B** The following bands are identified for use by high-density applications in the fixed-satellite service:
- | | |
|-----------------|-------------------------------------|
| 17.3-17.7 GHz | (space-to-Earth) in Region 1, |
| 18.3-19.3 GHz | (space-to-Earth) in Region 2, |
| 19.7-20.2 GHz | (space-to-Earth) in all Regions, |
| 39.5-40 GHz | (space-to-Earth) in Region 1, |
| 40-40.5 GHz | (space-to-Earth) in all Regions, |
| 40.5-42 GHz | (space-to-Earth) in Region 2, |
| 47.5-47.9 GHz | (space-to-Earth) in Region 1, |
| 48.2-48.54 GHz | (space-to-Earth) in Region 1, |
| 49.44-50.2 GHz | (space-to-Earth) in Region 1, |
| and | |
| 27.5-27.82 GHz | (Earth-to-space) in Region 1, |
| 28.35-28.45 GHz | (Earth-to-space) in Region 2, |
| 28.45-28.94 GHz | (Earth-to-space) in all Regions, |
| 28.94-29.1 GHz | (Earth-to-space) in Region 2 and 3, |
| 29.25-29.46 GHz | (Earth-to-space) in Region 2, |
| 29.46-30 GHz | (Earth-to-space) in all Regions, |
| 48.2-50.2 GHz | (Earth-to-space) in Region 2. |

This identification does not preclude the use of these bands by other fixed-satellite service applications or by other services to which these bands are allocated on a co-primary basis and does not establish priority in these Radio Regulations among users of the bands. Administrations should take this into account when considering regulatory provisions in relation to these bands. See Resolution **143 (WRC03)**⁷. (WRC-03)

- 5.517** In Region 2, use of the fixed-satellite (space-to-Earth) service in the band 17.7-17.8 GHz shall not cause harmful interference to nor claim protection from assignments in the broadcasting-satellite service operating in conformity with the Radio Regulations. (WRC-07)
- 5.518** SUP (WRC-07)
- 5.519** *Additional allocation:* the bands 18-18.3 GHz in Region 2 and 18.1-18.4 GHz in Regions 1 and 3 are also allocated to the meteorological-satellite service (space-to-Earth) on a primary basis. Their use is limited to geostationary satellites. (WRC-07)
- 5.520** The use of the band 18.1-18.4 GHz by the fixed-satellite service (Earth-to-space) is limited to feeder links of geostationary-satellite systems in the broadcasting-satellite service. (WRC2000)
- 5.521** *Alternative allocation:* in the United Arab Emirates and Greece, the frequency band 18.1-18.4 GHz is allocated to the fixed, fixed-satellite (space-to-Earth) and mobile services on a primary basis (see No. **5.33**). The provisions of No. **5.519** also apply. (WRC-15)
- 5.522** SUP (WRC2000)
- 5.522A** The emissions of the fixed service and the fixed-satellite service in the band 18.6-18.8 GHz are limited to the values given in Nos. **21.5A** and **21.16.2**, respectively. (WRC2000)
- 5.522B** The use of the band 18.6-18.8 GHz by the fixed-satellite service is limited to geostationary systems and systems with an orbit of apogee greater than 20 000 km. (WRC2000)
- 5.522C** In the band 18.6-18.8 GHz, in Algeria, Saudi Arabia, Bahrain, Egypt, the United Arab Emirates, the Libyan Arab Jamahiriya, Jordan, Lebanon, Morocco, Oman, Qatar, the Syrian Arab Republic, Tunisia and Yemen, fixed-service systems in operation at the date of entry into force of the Final Acts of WRC2000 are not subject to the limits of No. **21.5A**. (WRC2000)
- 5.523** SUP (WRC2000)
- 5.523A** The use of the bands 18.8-19.3 GHz (space-to-Earth) and 28.6-29.1 GHz (Earth-to-space) by geostationary and non-geostationary fixed-satellite service networks is subject to the application of the provisions of No. **9.11A** and No. **22.2** does not apply. Administrations having geostationary-satellite networks under coordination prior to 18 November 1995 shall cooperate to the maximum extent possible to coordinate pursuant to No. **9.11A** with non-geostationary-satellite networks for which notification information has been received by the Bureau prior to that date, with a view to reaching results acceptable to all the parties concerned. Non-geostationary-satellite networks shall not cause unacceptable interference to geostationary fixed-satellite service networks for which complete Appendix 4 notification information is considered as having been received by the Bureau prior to 18 November 1995. (WRC-97)

⁷ Note by the Secretariat: This Resolution was revised by WRC-07.

- 5.523B** The use of the band 19.3-19.6 GHz (Earth-to-space) by the fixed-satellite service is limited to feeder links for non-geostationary-satellite systems in the mobile-satellite service. Such use is subject to the application of the provisions of No. **9.11A**, and No. **22.2** does not apply.
- 5.523C** No. **22.2** shall continue to apply in the bands 19.3-19.6 GHz and 29.1-29.4 GHz, between feeder links of non-geostationary mobile-satellite service networks and those fixed-satellite service networks for which complete Appendix 4 coordination information, or notification information, is considered as having been received by the Bureau prior to 18 November 1995. (WRC-97)
- 5.523D** The use of the band 19.3-19.7 GHz (space-to-Earth) by geostationary fixed-satellite service systems and by feeder links for non-geostationary-satellite systems in the mobile-satellite service is subject to the application of the provisions of No. **9.11A**, but not subject to the provisions of No. **22.2**. The use of this band for other non-geostationary fixed-satellite service systems, or for the cases indicated in Nos. **5.523C** and **5.523E**, is not subject to the provisions of No. **9.11A** and shall continue to be subject to Articles **9** (except No. **9.11A**) and **11** procedures, and to the provisions of No. **22.2**. (WRC97)
- 5.523E** No. **22.2** shall continue to apply in the bands 19.6-19.7 GHz and 29.4-29.5 GHz, between feeder links of non-geostationary mobile-satellite service networks and those fixed-satellite service networks for which complete Appendix 4 coordination information, or notification information, is considered as having been received by the Bureau by 21 November 1997. (WRC-97)
- 5.524** *Additional allocation:* in Afghanistan, Algeria, Saudi Arabia, Bahrain, Brunei Darussalam, Cameroon, China, Congo (Rep. of the), Costa Rica, Egypt, the United Arab Emirates, Gabon, Guatemala, Guinea, India, Iran (Islamic Republic of), Iraq, Israel, Japan, Jordan, Kuwait, Lebanon, Malaysia, Mali, Morocco, Mauritania, Nepal, Nigeria, Oman, Pakistan, the Philippines, Qatar, the Syrian Arab Republic, the Dem. Rep. of the Congo, the Dem. People's Rep. of Korea, Singapore, Somalia, Sudan, South Sudan, Chad, Togo and Tunisia, the frequency band 19.7-21.2 GHz is also allocated to the fixed and mobile services on a primary basis. This additional use shall not impose any limitation on the power flux-density of space stations in the fixed-satellite service in the frequency band 19.7-21.2 GHz and of space stations in the mobile-satellite service in the frequency band 19.7-20.2 GHz where the allocation to the mobile-satellite service is on a primary basis in the latter frequency band. (WRC-15)
- 5.525** In order to facilitate interregional coordination between networks in the mobile-satellite and fixed-satellite services, carriers in the mobile-satellite service that are most susceptible to interference shall, to the extent practicable, be located in the higher parts of the bands 19.7-20.2 GHz and 29.5-30 GHz.
- 5.526** In the bands 19.7-20.2 GHz and 29.5-30 GHz in Region 2, and in the bands 20.1-20.2 GHz and 29.9-30 GHz in Regions 1 and 3, networks which are both in the fixed-satellite service and in the mobile-satellite service may include links between earth stations at specified or unspecified points or while in motion, through one or more satellites for point-to-point and point-to-multipoint communications.
- 5.527** In the bands 19.7-20.2 GHz and 29.5-30 GHz, the provisions of No. **4.10** do not apply with respect to the mobile-satellite service.
- 5.527A** The operation of earth stations in motion communicating with the FSS is subject to Resolution **156 (WRC-15)**. (WRC-15)

- 5.528** The allocation to the mobile-satellite service is intended for use by networks which use narrow spot-beam antennas and other advanced technology at the space stations. Administrations operating systems in the mobile-satellite service in the band 19.7-20.1 GHz in Region 2 and in the band 20.1-20.2 GHz shall take all practicable steps to ensure the continued availability of these bands for administrations operating fixed and mobile systems in accordance with the provisions of No. **5.524**.
- 5.529** The use of the bands 19.7-20.1 GHz and 29.5-29.9 GHz by the mobile-satellite service in Region 2 is limited to satellite networks which are both in the fixed-satellite service and in the mobile-satellite service as described in No. **5.526**.
- 5.530** SUP (WRC-12)
- 5.530A** Unless otherwise agreed between the administrations concerned, any station in the fixed or mobile services of an administration shall not produce a power flux-density in excess of $\square 120.4$ dB(W/(m² · MHz)) at 3 m above the ground of any point of the territory of any other administration in Regions 1 and 3 for more than 20% of the time. In conducting the calculations, administrations should use the most recent version of Recommendation ITU-R P.452 (see also the most recent version of Recommendation ITU-R BO.1898). (WRC-15)
- 5.530B** In the band 21.4-22 GHz, in order to facilitate the development of the broadcasting satellite service, administrations in Regions 1 and 3 are encouraged not to deploy stations in the mobile service and are encouraged to limit the deployment of stations in the fixed service to point to-point links. (WRC-12)
- 5.530C** SUP (WRC-15)
- 5.530D** See Resolution **COM5/9 (WRC-12)**. (WRC 12)
- 5.531** *Additional allocation:* in Japan, the band 21.4-22 GHz is also allocated to the broadcasting service on a primary basis.
- 5.532** The use of the band 22.21-22.5 GHz by the Earth exploration-satellite (passive) and space research (passive) services shall not impose constraints upon the fixed and mobile, except aeronautical mobile, services.
- 5.532A** The location of earth stations in the space research service shall maintain a separation distance of at least 54 km from the respective border(s) of neighbouring countries to protect the existing and future deployment of fixed and mobile services unless a shorter distance is otherwise agreed between the corresponding administrations. Nos. **9.17** and **9.18** do not apply. (WRC 12)
- 5.532B** Use of the band 24.65-25.25 GHz in Region 1 and the band 24.65-24.75 GHz in Region 3 by the fixed-satellite service (Earth-to-space) is limited to earth stations using a minimum antenna diameter of 4.5 m. (WRC-12)
- 5.533** The inter-satellite service shall not claim protection from harmful interference from airport surface detection equipment stations of the radionavigation service.
- 5.534** SUP (WRC03)
- 5.535** In the band 24.75-25.25 GHz, feeder links to stations of the broadcasting-satellite service shall have priority over other uses in the fixed-satellite service (Earth-to-space). Such other uses shall protect and shall not claim protection from existing and future operating feeder-link networks to such broadcasting satellite stations.

- 5.535A** The use of the band 29.1-29.5 GHz (Earth-to-space) by the fixed-satellite service is limited to geostationary-satellite systems and feeder links to non-geostationary-satellite systems in the mobile-satellite service. Such use is subject to the application of the provisions of No. **9.11A**, but not subject to the provisions of No. **22.2**, except as indicated in Nos. **5.523C** and **5.523E** where such use is not subject to the provisions of No. **9.11A** and shall continue to be subject to Articles **9** (except No. **9.11A**) and **11** procedures, and to the provisions of No. **22.2**. (WRC-97)
- 5.536** Use of the 25.25-27.5 GHz band by the inter-satellite service is limited to space research and Earth exploration-satellite applications, and also transmissions of data originating from industrial and medical activities in space.
- 5.536A** Administrations operating earth stations in the Earth exploration-satellite service or the space research service shall not claim protection from stations in the fixed and mobile services operated by other administrations. In addition, earth stations in the Earth exploration-satellite service or in the space research service should be operated taking into account Recommendations ITUR SA. 1862 respectively. (WRC-12)
- 5.536B** In Saudi Arabia, Austria, Bahrain, Belgium, Brazil, China, Korea (Rep. of), Denmark, Egypt, United Arab Emirates, Estonia, Finland, Hungary, India, Iran (Islamic Republic of), Ireland, Israel, Italy, Jordan, Kenya, Kuwait, Lebanon, Libya, Lithuania, Moldova, Norway, Oman, Uganda, Pakistan, the Philippines, Poland, Portugal, the Syrian Arab Republic, Dem. People's Rep. of Korea, Slovakia, the Czech Rep., Romania, the United Kingdom, Singapore, Sweden, Tanzania, Turkey, Viet Nam and Zimbabwe, earth stations operating in the Earth exploration-satellite service in the frequency band 25.5-27 GHz shall not claim protection from, or constrain the use and deployment of, stations of the fixed and mobile services. (WRC-15)
- 5.536C** In Algeria, Saudi Arabia, Bahrain, Botswana, Brazil, Cameroon, Comoros, Cuba, Djibouti, Egypt, United Arab Emirates, Estonia, Finland, Iran (Islamic Republic of), Israel, Jordan, Kenya, Kuwait, Lithuania, Malaysia, Morocco, Nigeria, Oman, Qatar, Syrian Arab Republic, Somalia, Sudan, South Sudan, Tanzania, Tunisia, Uruguay, Zambia and Zimbabwe, earth stations operating in the space research service in the band 25.5-27 GHz shall not claim protection from, or constrain the use and deployment of, stations of the fixed and mobile services. (WRC-12)
- 5.537** Space services using non-geostationary satellites operating in the inter-satellite service in the band 27-27.5 GHz are exempt from the provisions of No. **22.2**.
- 5.537A** In Bhutan, Cameroon, Korea (Rep. of), the Russian Federation, India, Indonesia, Iran (Islamic Republic of), Japan, Kazakhstan, , Malaysia, Maldives, Mongolia, Myanmar, Uzbekistan, Pakistan, the Philippines, Kyrgyzstan, the Dem. People's Rep. of Korea, Sudan, Sri Lanka, Thailand and Viet Nam, the allocation to the fixed service in the band 27.9-28.2 GHz may also be used by high altitude platform stations (HAPS) within the territory of these countries. Such use of 300 MHz of the fixed-service allocation by HAPS in the above countries is further limited to operation in the HAPS-to-ground direction and shall not cause harmful interference to, nor claim protection from, other types of fixed-service systems or other co-primary services. Furthermore, the development of these other services shall not be constrained by HAPS. See Resolution **145 (Rev. WRC12)**. (WRC12)
- 5.538** *Additional allocation:* the bands 27.500-27.501 GHz and 29.999-30.000 GHz are also allocated to the fixed-satellite service (spacetoEarth) on a primary basis for the beacon transmissions intended for up-link power control. Such space-to-Earth transmissions

shall not exceed an equivalent isotropically radiated power (e.i.r.p.) of +10 dBW in the direction of adjacent satellites on the geostationary-satellite orbit. (WRC-07)

- 5.539** The band 27.5-30 GHz may be used by the fixed-satellite service (Earth-to-space) for the provision of feeder links for the broadcasting-satellite service.
- 5.540** *Additional allocation:* the band 27.501-29.999 GHz is also allocated to the fixed-satellite service (space-to-Earth) on a secondary basis for beacon transmissions intended for up-link power control.
- 5.541** In the band 28.5-30 GHz, the earth exploration-satellite service is limited to the transfer of data between stations and not to the primary collection of information by means of active or passive sensors.
- 5.541A** Feeder links of non-geostationary networks in the mobile-satellite service and geostationary networks in the fixed-satellite service operating in the band 29.1-29.5 GHz (Earth-to-space) shall employ uplink adaptive power control or other methods of fade compensation, such that the earth station transmissions shall be conducted at the power level required to meet the desired link performance while reducing the level of mutual interference between both networks. These methods shall apply to networks for which Appendix 4 coordination information is considered as having been received by the Bureau after 17 May 1996 and until they are changed by a future competent world radiocommunication conference. Administrations submitting Appendix 4 information for coordination before this date are encouraged to utilize these techniques to the extent practicable. (WRC2000)
- 5.542** *Additional allocation:* in Algeria, Saudi Arabia, Bahrain, Brunei Darussalam, Cameroon, China, Congo (Rep. of the), Egypt, the United Arab Emirates, Eritrea, Ethiopia, Guinea, India, Iran (Islamic Republic of), Iraq, Japan, Jordan, Kuwait, Lebanon, Malaysia, Mali, Morocco, Mauritania, Nepal, Oman, Pakistan, Philippines, Qatar, the Syrian Arab Republic, the Dem. People's Rep. of Korea, Somalia, Sudan, South Sudan Sri Lanka and Chad, the band 29.5-31 GHz is also allocated to the fixed and mobile services on a secondary basis. The power limits specified in Nos. **21.3** and **21.5** shall apply. (WRC12)
- 5.543** The band 29.95-30 GHz may be used for space-to-space links in the Earth exploration-satellite service for telemetry, tracking, and control purposes, on a secondary basis.
- 5.543A** In Bhutan, Cameroon, Korea (Rep. of), the Russian Federation, India, Indonesia, Iran (Islamic Republic of), Iraq, Japan, Kazakhstan, Malaysia, Maldives, Mongolia, Myanmar, Uzbekistan, Pakistan, the Philippines, Kyrgyzstan, the Dem. People's Rep. of Korea, Sudan, Sri Lanka, Thailand and Viet Nam, the allocation to the fixed service in the frequency band 31-31.3 GHz may also be used by systems using high altitude platform stations (HAPS) in the ground-to-HAPS direction. The use of the frequency band 31-31.3 GHz by systems using HAPS is limited to the territory of the countries listed above and shall not cause harmful interference to, nor claim protection from, other types of fixed-service systems, systems in the mobile service and systems operated under No. **5.545**. Furthermore, the development of these services shall not be constrained by HAPS. Systems using HAPS in the frequency band 31- 31.3 GHz shall not cause harmful interference to the radio astronomy service having a primary allocation in the frequency band 31.3-31.8 GHz, taking into account the protection criterion as given in the most recent version of Recommendation ITU-R RA.769. In order to ensure the protection of satellite passive services, the level of unwanted power density into a HAPS ground station antenna in the frequency band 31.3-31.8 GHz shall be limited to -106 dB(W/MHz) under clear-sky conditions, and may be increased up

to -100 dB(W/MHz) under rainy conditions to mitigate fading due to rain, provided the effective impact on the passive satellite does not exceed the impact under clear-sky conditions. See Resolution **145 (Rev.WRC-12)**. (WRC-15)

- 5.544** In the band 31-31.3 GHz the power flux-density limits specified in Article **21**, Table **21-4** shall apply to the space research service.
- 5.545** *Different category of service:* in Armenia, Georgia, Mongolia, Kyrgyzstan, Tajikistan and Turkmenistan, the allocation of the band 31-31.3 GHz to the space research service is on a primary basis (see No. **5.33**). (WRC-07)
- 5.546** *Different category of service:* in Saudi Arabia, Armenia, Azerbaijan, Belarus, Egypt, the United Arab Emirates, Spain, Estonia, the Russian Federation, Georgia, Hungary, Iran (Islamic Republic of), Israel, Jordan, Lebanon, Moldova, Mongolia, Uzbekistan, Poland, the Syrian Arab Republic, Kyrgyzstan, Romania, the United Kingdom, South Africa, Tajikistan, Turkmenistan and Turkey, the allocation of the band 31.5-31.8 GHz to the fixed and mobile, except aeronautical mobile, services is on a primary basis (see No. **5.33**). (WRC-07)
- 5.547** The bands 31.8-33.4 GHz, 37-40 GHz, 40.5-43.5 GHz, 51.4-52.6 GHz, 55.78-59 GHz and 64-66 GHz are available for high-density applications in the fixed service (see Resolution **75 (WRC-2000)**). Administrations should take this into account when considering regulatory provisions in relation to these bands. Because of the potential deployment of high-density applications in the fixed-satellite service in the bands 39.5-40 GHz and 40.5-42 GHz (see No. **5.516B**), administrations should further take into account potential constraints to high-density applications in the fixed service, as appropriate. (WRC07)
- 5.547A** Administrations should take practical measures to minimize the potential interference between stations in the fixed service and airborne stations in the radionavigation service in the 31.8-33.4 GHz band, taking into account the operational needs of the airborne radar systems. (WRC2000)
- 5.547B** *Alternative allocation:* in the United States, the band 31.8-32 GHz is allocated to the radionavigation and space research (deep space) (space-to-Earth) services on a primary basis. (WRC-97)
- 5.547C** *Alternative allocation:* in the United States, the band 32-32.3 GHz is allocated to the radionavigation and space research (deep space) (space-to-Earth) services on a primary basis. (WRC-03)
- 5.547D** *Alternative allocation:* in the United States, the band 32.3-33 GHz is allocated to the inter-satellite and radionavigation services on a primary basis. (WRC-97)
- 5.547E** *Alternative allocation:* in the United States, the band 33-33.4 GHz is allocated to the radionavigation service on a primary basis. (WRC-97)
- 5.548** In designing systems for the inter-satellite service in the band 32.3-33 GHz, for the radionavigation service in the band 32-33 GHz, and for the space research service (deep space) in the band 31.8-32.3 GHz, administrations shall take all necessary measures to prevent harmful interference between these services, bearing in mind the safety aspects of the radionavigation service (see Recommendation **707**). (WRC-03)
- 5.549** *Additional allocation:* in Saudi Arabia, Bahrain, Bangladesh, Egypt, the United Arab Emirates, Gabon, Indonesia, Iran (Islamic Republic of), Iraq, Israel, , Jordan, Kuwait,

Lebanon, Libya, Malaysia, Mali, , Morocco, Mauritania, Nepal, Nigeria, Oman, Pakistan, the Philippines, Qatar, the Syrian Arab Republic, the Dem. Rep. of the Congo, Singapore, Somalia, Sudan, South Sudan Sri Lanka, Togo, Tunisia and Yemen, the band 33.4-36 GHz is also allocated to the fixed and mobile services on a primary basis. (WRC-12)

5.549A In the band 35.5-36.0 GHz, the mean power flux-density at the Earth's surface, generated by any spaceborne sensor in the Earth exploration-satellite service (active) or space research service (active), for any angle greater than 0.8° from the beam centre shall not exceed -73.3 dB(W/m²) in this band. (WRC03)

5.550 *Different category of service:* in Armenia, Azerbaijan, Belarus, the Russian Federation, Georgia, , Kyrgyzstan, Tajikistan and Turkmenistan, the allocation of the band 34.7-35.2 GHz to the space research service is on a primary basis (see No. **5.33**). (WRC-12)

5.550A For sharing of the band 36-37 GHz between the Earth exploration-satellite (passive) service and the fixed and mobile services, Resolution **752 (WRC07)** shall apply. (WRC07)

5.551B SUP (WRC2000)

5.551C SUP (WRC2000)

5.551D SUP (WRC2000)

5.551E SUP (WRC2000)

5.551F *Different category of service:* in Japan, the allocation of the band 41.5-42.5 GHz to the mobile service is on a primary basis (see No. **5.33**). (WRC-97)

5.551G SUP (WRC03)

5.551H The equivalent power flux-density (epfd) produced in the frequency band 42.5-43.5 GHz by all space stations in any non-geostationary-satellite system in the fixed-satellite service (space-to-Earth), or in the broadcasting-satellite service operating in the frequency band 42-42.5 GHz, shall not exceed the following values at the site of any radio astronomy station for more than 2% of the time:

- 230 dB(W/m²) in 1 GHz and -246 dB(W/m²) in any 500 kHz of the 42.5-43.5 GHz band at the site of any radio astronomy station registered as a single-dish telescope; and
- 209 dB(W/m²) in any 500 kHz of the 42.5-43.5 GHz band at the site of any radio astronomy station registered as a very long baseline interferometry station.

These epfd values shall be evaluated using the methodology given in Recommendation ITUR S.15861 and the reference antenna pattern and the maximum gain of an antenna in the radio astronomy service given in Recommendation ITUR RA.1631-0 and shall apply over the whole sky and for elevation angles higher than the minimum operating angle θ_{min} of the radiotelescope (for which a default value of 5° should be adopted in the absence of notified information).

These values shall apply at any radio astronomy station that either:

- was in operation prior to 5 July 2003 and has been notified to the Bureau before 4 January 2004; or

- was notified before the date of receipt of the complete Appendix 4 information for coordination or notification, as appropriate, for the space station to which the limits apply.

Other radio astronomy stations notified after these dates may seek an agreement with administrations that have authorized the space stations. In Region 2, Resolution **743 (WRC03)** shall apply. The limits in this footnote may be exceeded at the site of a radio astronomy station of any country whose administration so agreed. (WRC15)

5.5511 The power flux-density in the band 42.5-43.5 GHz produced by any geostationary space station in the fixed-satellite service (space-to-Earth), or the broadcasting-satellite service operating in the 42-42.5 GHz band, shall not exceed the following values at the site of any radio astronomy station:

- 137 dB(W/m²) in 1 GHz and –153 dB(W/m²) in any 500 kHz of the 42.5-43.5 GHz band at the site of any radio astronomy station registered as a single-dish telescope; and
- 116 dB(W/m²) in any 500 kHz of the 42.5-43.5 GHz band at the site of any radio astronomy station registered as a very long baseline interferometry station.

These values shall apply at the site of any radio astronomy station that either:

- was in operation prior to 5 July 2003 and has been notified to the Bureau before 4 January 2004; or
- was notified before the date of receipt of the complete Appendix 4 information for coordination or notification, as appropriate, for the space station to which the limits apply.

Other radio astronomy stations notified after these dates may seek an agreement with administrations that have authorized the space stations. In Region 2, Resolution **743 (WRC03)** shall apply. The limits in this footnote may be exceeded at the site of a radio astronomy station of any country whose administration so agreed. (WRC-03)

5.552 The allocation of the spectrum for the fixed-satellite service in the bands 42.5-43.5 GHz and 47.2-50.2 GHz for Earth-to-space transmission is greater than that in the band 37.5-39.5 GHz for space-to-Earth transmission in order to accommodate feeder links to broadcasting satellites. Administrations are urged to take all practicable steps to reserve the band 47.2-49.2 GHz for feeder links for the broadcasting-satellite service operating in the band 40.5-42.5 GHz.

5.552A The allocation to the fixed service in the bands 47.2-47.5 GHz and 47.9-48.2 GHz is designated for use by high altitude platform stations. The use of the bands 47.2-47.5 GHz and 47.9-48.2 GHz is subject to the provisions of Resolution **122 (Rev.WRC-07)**. (WRC07)

5.553 In the bands 43.5-47 GHz and 66-71 GHz, stations in the land mobile service may be operated subject to not causing harmful interference to the space radiocommunication services to which these bands are allocated (see No. **5.43**). (WRC2000)

5.554 In the bands 43.5-47 GHz, 66-71 GHz, 95-100 GHz, 123-130 GHz, 191.8-200 GHz and 252-265 GHz, satellite links connecting land stations at specified fixed points are also authorized when used in conjunction with the mobile-satellite service or the radionavigation-satellite service. (WRC2000)

5.554A The use of the bands 47.5-47.9 GHz, 48.2-48.54 GHz and 49.44-50.2 GHz by the fixed-satellite service (space-to-Earth) is limited to geostationary satellites. (WRC-03)

- 5.555** *Additional allocation:* the band 48.94-49.04 GHz is also allocated to the radio astronomy service on a primary basis. (WRC2000)
- 5.555A** SUP (WRC03)
- 5.555B** The power flux-density in the band 48.94-49.04 GHz produced by any geostationary space station in the fixed-satellite service (space-to-Earth) operating in the bands 48.2-48.54 GHz and 49.44-50.2 GHz shall not exceed -151.8 dB(W/m²) in any 500 kHz band at the site of any radio astronomy station. (WRC-03)
- 5.556** In the bands 51.4-54.25 GHz, 58.2-59 GHz and 64-65 GHz, radio astronomy observations may be carried out under national arrangements. (WRC2000)
- 5.556A** Use of the bands 54.25-56.9 GHz, 57-58.2 GHz and 59-59.3 GHz by the inter-satellite service is limited to satellites in the geostationary-satellite orbit. The single-entry power flux-density at all altitudes from 0 km to 1 000 km above the Earth's surface produced by a station in the inter-satellite service, for all conditions and for all methods of modulation, shall not exceed -147 dB(W/(m² × 100 MHz)) for all angles of arrival. (WRC-97)
- 5.556B** *Additional allocation:* in Japan, the band 54.25-55.78 GHz is also allocated to the mobile service on a primary basis for low-density use. (WRC-97)
- 5.557** *Additional allocation:* in Japan, the band 55.78-58.2 GHz is also allocated to the radiolocation service on a primary basis. (WRC-97)
- 5.557A** In the band 55.78-56.26 GHz, in order to protect stations in the Earth exploration-satellite service (passive), the maximum power density delivered by a transmitter to the antenna of a fixed service station is limited to -26 dB(W/MHz). (WRC2000)
- 5.558** In the bands 55.78-58.2 GHz, 59-64 GHz, 66-71 GHz, 122.25-123 GHz, 130-134 GHz, 167-174.8 GHz and 191.8-200 GHz, stations in the aeronautical mobile service may be operated subject to not causing harmful interference to the inter-satellite service (see No. **5.43**). (WRC2000)
- 5.558A** Use of the band 56.9-57 GHz by inter-satellite systems is limited to links between satellites in geostationary-satellite orbit and to transmissions from non-geostationary satellites in high-Earth orbit to those in low-Earth orbit. For links between satellites in the geostationary-satellite orbit, the single entry power flux-density at all altitudes from 0 km to 1 000 km above the Earth's surface, for all conditions and for all methods of modulation, shall not exceed -147 dB(W/(m² × 100 MHz)) for all angles of arrival. (WRC-97)
- 5.559** In the band 59-64 GHz, airborne radars in the radiolocation service may be operated subject to not causing harmful interference to the inter-satellite service (see No. **5.43**). (WRC2000)
- 5.559A** SUP (WRC07)
- 5.559B** The use of the frequency band 77.5-78 GHz by the radiolocation service shall be limited to short-range radar for ground-based applications, including automotive radars. The technical characteristics of these radars are provided in the most recent version of Recommendation ITU-R M.2057. The provisions of No. **4.10** do not apply. (WRC-15)
- 5.560** In the band 78-79 GHz radars located on space stations may be operated on a primary basis in the Earth exploration-satellite service and in the space research service.

- 5.561** In the band 74-76 GHz, stations in the fixed, mobile and broadcasting services shall not cause harmful interference to stations of the fixed-satellite service or stations of the broadcasting-satellite service operating in accordance with the decisions of the appropriate frequency assignment planning conference for the broadcasting-satellite service. (WRC2000)
- 5.561A** The 81-81.5 GHz band is also allocated to the amateur and amateur-satellite services on a secondary basis. (WRC2000)
- 5.561B** In Japan, use of the band 84-86 GHz, by the fixed-satellite service (Earth-to-space) is limited to feeder links in the broadcasting-satellite service using the geostationary-satellite orbit. (WRC2000)
- 5.562** The use of the band 94-94.1 GHz by the Earth exploration-satellite (active) and space research (active) services is limited to spaceborne cloud radars. (WRC-97)
- 5.562A** In the bands 94-94.1 GHz and 130-134 GHz, transmissions from space stations of the Earth exploration-satellite service (active) that are directed into the main beam of a radio astronomy antenna have the potential to damage some radio astronomy receivers. Space agencies operating the transmitters and the radio astronomy stations concerned should mutually plan their operations so as to avoid such occurrences to the maximum extent possible. (WRC2000)
- 5.562B** In the bands 105-109.5 GHz, 111.8-114.25 GHz, 155.5-158.5 GHz and 217-226 GHz, the use of this allocation is limited to space-based radio astronomy only. (WRC2000)
- 5.562D** *Additional allocation:* In Korea (Rep. of), the frequency bands 128-130 GHz, 171-171.6 GHz, 172.2-172.8 GHz and 173.3-174 GHz are also allocated to the radio astronomy service on a primary basis. Radio astronomy stations in Korea (Rep. of) operating in the frequency bands referred to in this footnote shall not claim protection from, or constrain the use and development of, services in other countries operating in accordance with the Radio Regulations. (WRC-15)

Annex A: ITU Definitions

“Administration” means a government or public authority of a country that is responsible for giving effect to the obligations of the country as a member of the International Telecommunications Union (ITU)

“Additional Allocation” means an allocation, in the form of Footnotes, which is added in this area or in this country to the service or services which are indicated in Table of Frequency Allocation

“Aeronautical Fixed Service” means a radiocommunication service between specified fixed points provided primarily for the safety of air navigation and for the regular efficient and economical operation of air transport

“Aeronautical Mobile Service” means a mobile service between aeronautical stations and aircraft stations, or between aircraft stations, in which survival craft stations may participate; emergency position-indicating radiobeacon stations may also participate in this service on designated distress and emergency frequencies

“Aeronautical Mobile (OR) Service” means an aeronautical mobile services for communications, including those relating to flight coordination, primarily outside national or international civil air routes. (OR) means off-route

“Aeronautical Mobile (R) Service” means an aeronautical mobile service that is reserved for communications relating to the safety of air navigation and for the regular efficient and economical operations of air routes. (R) means route

“Aeronautical Mobile-Satellite Service” means a mobile satellite service in which mobile earth stations are located on board aircraft; survival craft stations and emergency position indicating radiobeacon stations may also participate in this service

“Allocation” (of a frequency band) means entry in the Table of Frequency Allocation of a given frequency band for the purposed of its use by one or more terrestrial or space radiocommunication services or the radio astronomy service under specified conditions

“Alternative allocation” means an allocation in the form of a footnote which replaces, in this area or in this area country, the allocation indicated in the Table of Frequency Allocation

“Amateur Service” means a radiocommunication service for the purpose of self-training, intercommunications and technical investigations carried out by amateurs, that is, by duly radiobeacon persons interested in the radio technique solely with a personal aim and without pecuniary interest

“Amateur-Satellite Service” means a radiocommunication service using space stations on earth satellites for the same purpose as those of the amateur service

“Assignment” (of a radio frequency or radio frequency channel) means authorisation given by the Authority for a radio device to use a radio frequency or radio frequency channel under specified conditions

“Broadcasting Service” means a radiocommunication service in which the transmissions are intended for direct reception by the general public. This service may include sound transmissions, television transmissions or other types of transmission

“Broadcasting-Satellite Service” means a radiocommunication service in which signals transmitted or retransmitted by space stations are intended for direct reception by the general public. In the broadcasting satellite service the terms “direct reception” shall encompass both individual reception and community reception

“Coordinated Universal Time (UTC)” means time scale, based on the second (SI), as described in Resolution 655 (WRC-15)

“Deep Space” means a space at a distance from the Earth approximately equal to, or greater than, the distance between the earth and the moon

“Earth Exploration-Satellite Service” means a radiocommunication service between earth stations and one or more space stations, which may include links between space stations, in which:

^{3/4} information relating to the characteristics of the earth and its natural phenomena is obtained from active sensors or passive sensors on earth satellites;

^{3/4} similar information is collected from airborne or earth based platforms;

^{3/4} such information may be distributed to earth stations within the system concerned;

^{3/4} platform interrogation may be include

This service may also include feeder links necessary for its operation

“Emergency Position-Indicating Radiobeacon Station” means a station in the mobile service the emissions of which are intended to facilitate search and rescue operations

“Fixed Service” means a radiocommunications service between specified fixed points

“Fixed-Satellite Service” means a radiocommunication service between earth stations at specified fixed points when one or more satellites are used, in some cases this service includes satellite-to-satellite links, which may also be effected in the inter-satellite service; the fixed-satellite service may also include feeder links for other space radiocommunication services

“Inductive Loop Systems” means systems, which operate by producing a controlled magnetic field within which a predetermined recognisable signal is formed

“Industrial Scientific and Medical (ISM) applications (of radio frequency energy)” means operation of equipment or applications designed to generate and use locally, radio frequency energy for industrial, scientific, medical, domestic or similar purposes, excluding applications in the field of telecommunications

“Instrument Landing System (ISL)” means a radionavigation system, which provides aircraft with horizontal and vertical guidance just before and during landing and, at certain fixed points, indicates the distance to the reference point for landing

“Inter-Satellite Service” means a radiocommunication service providing links between artificial earth satellites

“Land Mobile Service” means a mobile radiocommunication service between base stations and land mobile stations or between land mobile stations

“Maritime Mobile Service” means a mobile service between coast stations and ship stations, or between ship stations, or between associated on board communication stations; survival craft stations and emergency position-indicating radiobeacon stations may also participate in this service

“Maritime Mobile-Satellite Service” means a mobile satellite service in which mobile earth stations are located on board ships; survival craft stations and emergency position-indicating radiobeacon stations may also participate in this service

“Meteorological Aids Land Station” means a station in the meteorological aids services not intended to be used while in motion

“Meteorological Aids Mobile Station” means a station in the meteorological aids service intended to be used while in motion or during hats at unspecified points

“**Meteorological Aids Services**” means a radiocommunication service used for meteorological, including hydrological, observations and exploration

“**Meteorological-Satellite Service**” means an earth explorations satellite service for meteorological purposes

“**Mobile-Satellite Service**” means a radiocommunication service between mobile earth stations and one or more space stations, or between space stations used by this service or between mobile earth stations by means of one or more space stations. This service may also include feeder links necessary for its operation

“**Primary Service**” means where a band is indicated as allocated to more than one service and the name of the service printed in Capital characters (e.g. MOBILE) is the primary services

“**Radar**” means a radiodetermination system based on the comparison of reference signals with radio signals reflected, or retransmitted, from the position to be determined

“**Radar Beacon (Racon)**” means a transmitter-receiver associated with a fixed navigational mark which, when triggered by a radar, automatically, returns a distinctive signal which can appear on the display of the triggering radar, providing range, bearing and identification information

“**Radio Astronomy**” means astronomy based on the reception of radio waves of cosmic origin

“**Radio Astronomy Service**” means a service involving the use of radio astronomy

“**Radiocommunications Service**” means a service involving the transmission, emission and/or reception of radio waves for specific telecommunications purposes

“**Radiodetermination**” means the determination of the position, velocity and/or characteristics of an object, or the obtaining of information relating to these parameters, by means of the propagation properties of radio waves

“**Radionavigation**” means radiodetermination used for the purposes of radionavigation including obstruction warning

“**Radiolocation**” means radiodetermination used for purposes other than radionavigation

“**Radiosonde**” means an automatic radio transmitter in the meteorological aids service usually carried on aircraft, free balloon, kite or parachute, and which transmits meteorological data

“**Safety Service**” means any radiocommunication service used permanently or temporarily for safeguarding of human life and property

“**Secondary Service**” means where a band is indicated as allocated to more than one service and the name of the service is printed in normal characters (e.g. Mobile). These are called secondary services. Stations of a secondary service shall:

- not cause harmful interference to stations of primary services to which the frequencies are already assigned or to which stations may be assigned at a later date,
- not claim protection from harmful interference from stations of a primary services, to which frequencies are already assigned or may be assigned at a later date,
- claim protection, however, from harmful interference from stations of the same or other secondary service(s) to which frequencies may be assigned at a later date

“**Space Research Service**” means a radiocommunication service in which spacecraft or other objects in space are used for scientific or technological research purposes

“Standard Frequency and Time Signal Service” means a radiocommunication service for scientific, technical and other purposes, providing the transmission of specified frequencies, time signals or both, of stated high precision, intended for general reception

“Standard Frequency and Time Signal-Satellite Service” means a radiocommunication service using space stations on earth satellites for the same purposes as those of the standard frequency and time signal services.

Annex B: Satellite planned bands orbital slots relevant to SADC countries

Satellite orbital slots relevant to SADC countries pertaining to **Appendix 30 (BSS)**, **Appendix 30A (BSS Feeder Links)** and **Appendix 30B (FSS)**:

Nr.	Country Name	ITU Symbol	APP30/30A Orbital slot	APP30B Orbital slot
1	Angola	AGL	-24.80	-36.10
2	Botswana	BOT	-0.80	21.20
3	DRC	COD	-19.20	50.95
4	Lesotho	LSO	4.80	-19.30
5	Madagascar	MDG	29.0	16.90
6	Malawi	MWI	4.80	28.00
7	Mauritius	MAU	29.0	92.20
8	Mozambique	MOZ	-1.0	90.60
9	Namibia	NMB	-18.80	12.20
10	Seychelles	SEY	42.50	42.25
11	South Africa	AFS	4.80	71.00
12	Swaziland	SWZ	4.80	30.10
13	Tanzania	TZA	11.0	67.50
14	Zambia	ZMB	-0.80	39.55
15	Zimbabwe	ZWE	-0.80	65.60

Annex C: Satellite Planned Bands relevant to SADC

Satellite frequency bands relevant to SADC countries pertaining to **Appendix 30 (BSS)**, **Appendix 30A (BSS Feeder Links)** and **Appendix 30B (FSS)** are:

APP30: 11.7 – 12.5 GHz (all countries)

APP30A: 14.5 – 14.8 GHz (AFS, MOZ, NMB, SEY)
17.3 – 18.1 GHz (AGL, BOT, COD, LSO, MDG, MWI, MAU, SWZ, TZA, ZMB, ZWE)

APP30B: 4500 – 4800 MHz (all countries), space-to-Earth
6725 – 7025 MHz (all countries), Earth-to-space
10.7 – 10.95 GHz (all countries), space-to-Earth
11.2 – 11.45 GHz (all countries), space-to-Earth
12.75 – 13.25 GHz (all countries), Earth-to-space

Annex D: SADC country footnotes relevant to SADC FAP 2010**SADC 1: (26 175-27 500 kHz)**

Alternative allocation: In SEY the band 26.9 – 27.0 MHz is reserved.

Alternative allocation: In SEY the band 27 185-27 275 kHz is allocated to ISM only.

SADC2: (29.7-30.005 MHz)

Additional allocation: In AFS this band is also allocated to the amateur service on a secondary basis for use during disaster and emergency situations.

SADC3: (40.02-40.98 MHz)

Additional allocation: In AFS this band is also allocated to the amateur service on a secondary basis used for radio propagation studies.

SADC4: (68-74.8 MHz)

Alternative allocation: In SEY the band 68-70 MHz is reserved.

SADC5: (138-144 MHz)

Alternative allocation: In SEY the band 138.0-144.0 MHz is allocated to the AM(OR)S.

SADC6: (148-149.9 MHz)

Alternative allocation: In TZA the band 148-149.9 MHz is allocated to the fixed and mobile services.

SADC7: (156.8375-174 MHz)

Alternative allocation: In SEY the band 162.550-169.800 MHz is reserved.

SADC8 (230-235 MHz)

Alternative allocation: In SEY the band 230-235 MHz is reserved. In AGL this band is also used for systems ancillary to broadcasting.

SADC9 (235-267 MHz)

Alternative allocation: In SEY the band 235-238 MHz is allocated to the fixed and mobile service. In AGL this band is also used for systems ancillary to broadcasting.

SADC10 (387-390 MHz)

Alternative allocation: In SEY the band 387-399.9 MHz is reserved

SADC11 (410-433.05 MHz)

Additional allocation: In LSO the band 410-433.05 MHz is allocated to the fixed and mobile and amateur services on a primary basis.

SADC12 (470-790 MHz)

Additional allocation: In AFS the band 606-614 MHz is also used for radio astronomy.

SADC13 (790-862 MHz)

Alternative allocation: In SWZ the band 854-856 MHz is allocated to fixed links.

Alternative allocation: In AFS the band 854-862 MHz is allocated to fixed links.

Additional allocation: In LSO the band 806-862 MHz is also allocated to fixed links.

Additional allocation: In BOT the band 825-835 MHz is also allocated to the fixed links.

These fixed link allocations will be investigated and must be migrated in order to introduce IMT in the band.

SADC14 (862-890 MHz)

Additional allocation: In AFS the band 864.1-868.1 MHz is also allocated to the fixed wireless access service.

Additional allocation: In ZWE the band 862-890 MHz is also allocated to fixed links.

Additional allocation: In MOZ this band is also used for fixed telemetry.

SADC15 (1 492-1 452 MHz)

Additional pairing: In TZA the band 1497-1507 MHz is also paired with 1430-1440 MHz.

Additional pairing: In ZWE the band 1492-1525 MHz is also paired with 1427-1452 MHz.

SADC16 (3 400-3 600 MHz)

Additional allocation: In AGL the band 3400-3600 MHz is also used for FSS (space-to-Earth).

SADC17 (3 600 – 4 200 MHz)

In NAM the band 3 800 – 4 200 MHz is used only for FSS (space-to-Earth)

SADC18 (5 650-5 725 MHz)

Additional allocation: In SWZ and TZA the band 5650-5850 MHz is also allocated to the fixed and mobile service on a primary basis.

Annex E: List of acronyms

AIS - Automatic Identification System
BFWA - Broadband Fixed Wireless Access
BSS - Broadcasting Satellite Service
BWA - Broadband Wireless Access
CB - Citizen Band
CEPT - European Conference of Postal and Telecommunications Administrations
DEC – Decision (European documents)
DECT - Digital Enhanced Cordless Telecommunication
DRM – Digital Radio Mondiale
DSC - Digital Selective Calling
DVB-T - Terrestrial Digital Video Broadcasting
ECC - Electronic Communications Committee (European)
EESS - Earth Exploration-Satellite Service
ENG - Electronic News Gathering
EPIRB - Emergency Position-Indicating Radiobeacon
ERC - European Radiocommunications Committee
E-to-s - Earth-to-space direction
FM - Frequency Modulation
FSS - Fixed-Satellite Service
FWA - Fixed Wireless Access
GE75 - Geneva 1975 Agreement
GE85 - Geneva 1985 Agreement
GLONASS - Global Navigation Satellite System
GMDSS - Global Maritime Distress and Safety System
GPS - Global Positioning System
HAPS - High Altitude Platform Systems
HDFS - High Density Fixed Service
HDFSS - High Density Fixed-Satellite Service
HDTV - High Definition Television
HF - High Frequency
ILS - Instrument Landing System
IMO - International Maritime Organisation
IMT - International Mobile Telecommunications
ISM - Industrial, Scientific and Medical
ITU - International Telecommunication Union
MLS - Microwave Landing System
MSI - Maritime Safety Information
MSS - Mobile-Satellite Service
MWS - Multimedia Wireless System
NATO – North Atlantic Treaty Organisation
NAVTEX - Narrow-band direct-printing telegraphy system for transmission of navigational and meteorological warnings and urgent information to ships
OB - Outside Broadcasting
(OR) - Off-Route
PAMR - Public Access Mobile Radio
PMR - Professional Mobile Radio, Private Mobile Radio
PPDR - Public Protection and Disaster Relief
(R) - Route
RA - Radio Astronomy
REC – Recommendation (European)
RFID - Radio Frequency Identification
RLANS - Radio Local Area Network System
RR - ITU Radio Regulations

RTTT - Road Transport & Traffic Telematics
S-DAB - Satellite Digital Audio Broadcasting
s-to-E - space-to-Earth direction
SNG - Satellite News Gathering
SRD - Short Range Device
T-DAB - Terrestrial Digital Audio Broadcasting
TV - Television
VOR - VHF Omni-directional Range
VSAT - Very Small Aperture Terminal
WAS - Wireless Access System
WRC - World Radiocommunication Conference

F. KISHI
CHAIRPERSON OF THE BOARD OF DIRECTORS
COMMUNICATIONS REGULATORY AUTHORITY OF NAMIBIA
